

+NOTICE!!

These documents have been scanned!

Do not place un-scanned documents beneath this notice!

Do not remove this notice from this file!

GPO Jacket No. 560-102
Print Order 61540
Rise Business Services, LLC
Job=AZ15 8/14/2019



Box Number= AZ15225



Claim Begin-End: AMC104766-AMC104784

1 Initial Receipt



AZ15225-6

AMC113312-AMC116478

UNITED STATES
DEPARTMENT OF THE INTERIOR
BUREAU OF LAND MANAGEMENT

No. 136798

RECEIPT AND ACCOUNTING ADVICE

MCL NOTICES (19) SUBJECT

MORNING GLORY #2, ET AL

LKB/AZ JUN LL 80 1 0 6 1

950

APPLICANT:

DANIEL V. MADRIL
BOX 2052
NOGALES, AZ 85621

on terminal 8-21-81

AMC
104766

REMITTER IF DIFFERENT THAN APPLICANT:

*AMC 104766 due
AMC 104784*

ASSIGNOR:

SERIAL NUMBER	*	ASG	TYPE	STATE	ACRES/UNITS	RATE	CTY	FUND SYMBOL	AMOUNT	
							APPLY:	CTY	FUND SYMBOL	AMOUNT
ANV. DATE		EXP. DATE		BILL CYCLE		FILING FEE		140850		
S/C CC80		DISTRICTS		NEXT BILL DATE		RENTAL				
MISC. DATA		U OF M		ACTUAL UNITS		REIMBURSE				
NEW SERIAL NUMBER		EFFECTIVE DATE								
ASSIGNMENT: COMPLETE AREA?										
ASSIGNED AREA										
RETAINED AREA										
OF INTEREST?										
BOND FILED?										
							OTHER			
								REFUND		
								RETAIN IN UNEARNED ACCOUNT		
								TOTAL		
REMARKS:										
							BY	DATE		

ACCOUNTING ADVICE COPY

UNITED STATES
DEPARTMENT OF THE INTERIOR
BUREAU OF LAND MANAGEMENT

No. 136798

RECEIPT AND ACCOUNTING ADVICE

MCL NOTICES (1978)
MORNING GLORY #2, ET AL

SUBJECT

LKB/AZ JUN LL 90 1 0 6 1 950

APPLICANT:

DANIEL V. MADRIL
BOX 2052
NOGALES, AZ 85621

on terminal 8-21-84

REMITTER IF DIFFERENT THAN APPLICANT:

*AMC 104766
AMC 104784*

ASSIGNOR:

SERIAL NUMBER	*	ASG	TYPE	STATE	ACRES/UNITS	RATE	CTY	FUND SYMBOL	AMOUNT
						APPLY:	CTY	FUND SYMBOL	AMOUNT
ANV. DATE	EXP. DATE	BILL CYCLE		FILING FEE			140850		
S/C CC80	DISTRICTS	NEXT BILL DATE		RENTAL					
MISC. DATA	U OF M	ACTUAL UNITS		REIMBURSE					
NEW SERIAL NUMBER						EFFECTIVE DATE			
ASSIGNMENT: COMPLETE AREA?						REFUND			
ASSIGNED AREA						RETAIN IN UNEARNED ACCOUNT			
RETAINED AREA						TOTAL			
OF INTEREST?						REMARKS:			
BOND FILED?						BY			
						DATE			

CASE FOLDER COPY

NOTICE!!

These documents have been scanned!

Do not place un-scanned documents beneath this notice!

Do not remove this notice from this file!

GPO Jacket No. 560-102
Print Order 61540
Rise Business Services, LLC
Job=AZ15 8/14/2019



Box Number= AZ15225



Claim Begin-End: AMC104766-AMC104784

2 Correspondence



AZ15225-6

AMC113312-AMC116478



United States Department of the Interior



BUREAU OF LAND MANAGEMENT
Arizona State Office
One North Central Avenue, Suite 800
Phoenix, Arizona 85004-4427
www.blm.gov/az/
APR 05 2019

In Reply Refer To:

3800 (AZ-9200) RM

AMC87936, AMC93366, AMC100784, AMC104463, AMC104766

CERTIFIED MAIL - RETURN RECEIPT REQUESTED 9214 8901 9403 8380 9631 64

NOTICE

PAJARITO MNG CO INC
323 W WALNUT ST
NOGALES, AZ 85621-2628

:
:
:

This Notice Affects Those Claims
Shown in the Block Below.

AMC87936, AMC93366, AMC100784, AMC104464, AMC104465, AMC104468,
AMC104469, AMC104772, AMC104773, AMC104777
SUNSET NO 1, MORNING GLORY, WHITE OAK, MORNING GLORY #9, MORNING
GLORY #10, ST PATRICK #3, ST PATRICK #4, MORNING GLORY #11, MORNING
GLORY #12, SUNSET #2

Additional Processing Fees Required

The Arizona State Office, Bureau of Land Management, received your Affidavit of Labor or Notice of Intent to Hold for the 2018 assessment year.

Due to a processing fee increase effective October 1, 2018, we did not receive sufficient fees with your document. The fee increased from \$10 per mining claim to \$15 per mining claim.

Therefore, you are required to submit an additional payment in the amount of \$5.00 per claim, within 30 days of receipt of this notice or your claim(s) will be declared forfeited.

Please include your Arizona Mining Claim (AMC) serial number(s) and claim name(s) when submitting the additional fees. If additional information is required, please contact RéAnn Myers at 602-417-9413.

Rick Selbach
Acting Deputy State Director
Lands, Minerals and Energy Division



Date Produced: 04/22/2019

ConnectSuite Inc.:

The following is the delivery information for Certified Mail™/RRE item number 9214 8901 9403 8380 9631 64. Our records indicate that this item was delivered on 04/10/2019 at 12:32 p.m. in NOGALES, AZ 85621. The scanned image of the recipient information is provided below.

Signature of Recipient :

A handwritten signature in black ink that reads "SAMUEL". The letters are cursive and somewhat stylized.

Address of Recipient :

A handwritten address in black ink that reads "323 W WALNUT ST". The text is written in a casual, slightly slanted style.

Thank you for selecting the Postal Service for your mailing needs. If you require additional assistance, please contact your local post office or Postal Service representative.

Sincerely,
United States Postal Service

The customer reference number shown below is not validated or endorsed by the United States Postal Service. It is solely for customer use.

Customer Reference Number: C1327844.7503480



United States Department of the Interior



BUREAU OF LAND MANAGEMENT

Arizona State Office

One North Central Avenue, Suite 800

Phoenix, Arizona 85004-4427

www.blm.gov/az/

NOV 04 2014

In Reply Refer To:

3800 (9310) PB

AMC87936, AMC93366, AMC100784, AMC104463, AMC104766

CERTIFIED MAIL – RETURN RECEIPT REQUESTED 7014 0150 0000 5453 3352

NOTICE

PAJARITO MNG CO INC
323 W WALNUT ST
NOGALES, AZ 85621-2628

SUNSET NO 1, MORNING GLORY, WHITE OAK, MORNING GLORY #9, MORNING GLORY #10, ST PATRICK #3, ST PATRICK #4, MORNING GLORY #11, MORNING GLORY #12, SUNSET #2,
AMC87936, AMC93366, AMC100784, AMC104464, AMC104465, AMC104468,
AMC104469, AMC104772, AMC104773, AMC104777

Maintenance Fee Waiver Held for Rejection

This office received the Maintenance Fee Waiver Certification (waiver) for the above listed mining claim(s). The waiver is not properly completed and does not meet the annual filing requirements.

In accordance with 43 Code of Federal Regulations (CFR) 3835.10, the name, address, and original signatures of all owners of the mining claim must be included on the waiver form. Please correct the discrepancy as noted below:

We received your maintenance fee waiver certification (waiver) on an expired form (Form 3830-2), showing an expiration date of August 31, 2013; we require our claimants to utilize the most current forms available. Therefore, you must submit a corrected waiver on a non-expired form.

The person signing a waiver on behalf of a company should always include on the signature line, information noting in what capacity they are signing (i.e. President, Secretary, Agent, Personal Representative, etc.). Your 2015 waiver document is missing this vital information. If an agent has Power of Attorney to sign, they should identify themselves as signing on behalf of an owner or company and should always include a copy of the power of attorney document.

SENDER: COMPLETE THIS SECTION

COMPLETE THIS SECTION ON DELIVERY

- Complete items 1, 2, and 3. Also complete item 4 if Restricted Delivery is desired.
- Print your name and address on the reverse so that we can return the card to you.
- Attach this card to the back of the mailpiece, or on the front if space permits.

A. Signature Agent
 Addressee
Sergeant Medel

B. Received by (Printed Name) *SERGEANT MEDDEL* C. Date of Delivery *11-8-14*

D. Is delivery address different from item 1? Yes
 If YES, enter delivery address below: No

2014 NOV 10 P 3:12

PHOENIX, ARIZONA

Article Addressed to:

PAJARITO MNG CO, INC.
 323 W. WALNUT ST.
 NOGALES AZ 85621-2628
 9310/PB/AMC87936/93366,/100784/
 104463/104766

3. Service Type

Certified Mail® Priority Mail Express™

Registered Return Receipt for Merchandise

Insured Mail Collect on Delivery

4. Restricted Delivery? (Extra Fee) Yes


2. Article Number *7014 0150 0000 5453 3352*
 (Transfer from service label)

PS Form 3811, July 2013

Domestic Return Receipt

1-9-15

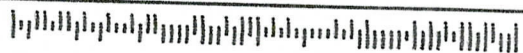
PHOENIX
 UNITED STATES POSTAL SERVICE
 AZ 852
 08 NOV '14
 PM 10 L



First-Class Mail
 Postage & Fees Paid
 USPS
 Permit No. G-10

• Sender: Please print your name, address, and ZIP+4® in this box®

U.S. DEPARTMENT OF THE INTERIOR
 BUREAU OF LAND MANAGEMENT
 ARIZONA STATE OFFICE
 ONE NORTH CENTRAL AVENUE, SUITE 800
 PHOENIX, AZ 85004-4427



In order to correct the defect in the waiver, per 43 CFR 3835.93, you must provide this office with the requested information within 60 days of your receipt of this notice. If you are unable to provide this information, you have the option of paying the annual maintenance fee of \$155 per claim (\$155 per 20 acres for placer claims larger than 20 acres). If we do not receive the requested corrections within the 60 day time frame, the claim(s) will be declared forfeited and closed.

Please include your AMC serial number on all correspondence. If additional information is required, please contact Pauline Brown, at 602-417-9360.

Sincerely,



Rebecca Heick
Acting Deputy State Director
Lands and Minerals Division

Enclosure
Copy of waiver



Pajarito Mining Company

323 W. Walnut St.

Nogales, Az. 85621

Tel. (520) 287 - 6001

September 6, 1996

Dear Sir;

This is the information requested for Maintenance Fee Payment Waiver Certification. Mining year 1997.

<u>Claim Name</u>	<u>B.L.M. Recordation Serial No.</u>
Morning Glory #1	952-93366
Morning Glory #9	104464
Morning Glory #10	104465
Morning Glory #11	104772
Morning Glory #12	104773
Sunset #1	87936
Sunset #2	104777
St Patrick #3	104468
St. Patrick #4	104469
White Oak #1	100784

This Claims are own by Pajarito Mining Co.

Arizona Corporate Commission Name.

Pajarito Mining Co.

323 W. Walnut St.

Nogales, Arizona 85621

Arizona Corporate Commission File No.

-0133586-4

Arizona Statutory Agent.

Sergio Alfonso Madril Jr.

President; Sergio A. Madril Jr.

ARIZONA
STATE OFFICE
PHOENIX, ARIZONA

SEP 10 9 47 AM '96

RECEIVED
BUREAU OF
LAND MANAGEMENT

Sincerely,

Sergio A. Madril Jr.



United States Department of the Interior

BUREAU OF LAND MANAGEMENT

Arizona State Office
3707 N. 7th Street
P.O. Box 16563
Phoenix, Arizona 85011

TAKE
PRIDE IN
AMERICA

IN REPLY REFER TO:

3800 (921) TR

January 12, 1995

Dear Mining Claimant:

On October 5, 1992, Public Law 102-381 was passed and regulations (enclosed) were approved on July 15, 1993. To maintain a mining claim or site under this law, claimants were required to pay a non-refundable rental fee in the amount of \$100 per claim/site or if qualified, submit a certification of exemption from payment of rental fees (small miners exemption) for both the 1993 and 1994 assessment years on or before August 31, 1993. This law was in effect for a 2-year period.

Our records show that on or before that date, you did file for an exemption for both years (1993 and in advance for 1994), and subsequently have filed each year by December 30, an affidavit of assessment work performed.

On August 10, 1993, Public Law 103-66 was passed and regulations (enclosed) were approved on August 30, 1994. This law approved a claim maintenance fee of \$100 per claim/site payable each year in advance for years 1994 through 1998. The law provided that in lieu of paying the maintenance fee, claimants could file for a maintenance fee payment waiver by August 31, 1994, for 1995. To qualify, all owners had to sign the form, have ten or less claims/sites in the United States, and perform assessment work for the current assessment year.

Many claimants did not file for a 1995 waiver, because by filing for an exemption from payment for both years 1993 and 1994 by August 31, 1993, they believed they were up-to-date for 1994. This was true for 1994, because the law required that the filing for 1994 was to be made in advance. The newest law, however, also required the filing of a waiver request to be made in advance for 1995, and for each year thereafter through 1998 by August 31 of each year.

Because the two laws overlapped one another, the regulations were written accordingly. Under 43 CFR §3833.1-7(a) Filing requirements for the maintenance fee waiver and other exceptions it states, "If no change in status has occurred, a small miner exemption certification previously filed for the assessment year ending at noon on September 1, 1994, under the Act of October 5, 1992 (Pub. L. 102-381, 106 Stat. 1374), and the pertinent regulations in effect on August 31, 1993, will be considered a proper certification filing for a waiver of payment of the maintenance fee due on August 31, 1994."

1995 WAIVER
ENTERED IN COMPUTER

1-10-95 - USING DATE

TRD 8-31-1993

This overlap of the laws was to your advantage for 1995. It will not occur again for the years 1996 through 1998. You will be required to file a maintenance fee payment waiver certification on or before August 31, 1995, in advance for 1996 and each year thereafter by August 31 for each up-coming year you desire a waiver from paying the maintenance fee.

It appears from the records of the Bureau of Land Management (BLM), that on August 31, 1994, you and all co-owners, if any, had ten or fewer mining claims in the United States, and that you have filed the necessary 1994 assessment work affidavit. Therefore, we have updated the computer record automatically with a 1995 waiver for the claims listed on the enclosed sheet.

Please verify your name and the associated mining claims on this list for its accuracy and notify us if there are any errors.

You must file an affidavit of labor for 1995 by December 30, 1995, covering the mining claims and a notice of intention to hold for any mill or tunnel sites, accompanied by \$5 for each claim or site.

If you desire a waiver for 1996, you must file a maintenance fee payment waiver certification form (copy enclosed) by August 31, 1995, and each subsequent year in advance for the next assessment year on or before August 31. If qualified, you must file an affidavit of assessment work covering the mining claims and a notice of intention to hold for any mill or tunnel site listed on the form, accompanied by \$5 for each claim or site on or before December 30.

In lieu of filing a waiver request followed by an affidavit of assessment work for mining claims or a notice of intention to hold for sites, you have the option of paying a \$100 maintenance fee for each claim or site on or before August 31 each year in advance, in lieu of assessment. However, once you file for a waiver and qualify, you are required to file an affidavit of assessment work to cover that waiver.

Please remember that if you locate new mining claims or sites, or acquire interests in additional mining claims or sites which brings your total to more than ten mining claims or sites in the United States, or if a co-owner owns more than ten claims or sites, your waiver will no longer qualify. You will be required to pay a maintenance fee of \$100 for each claim or site that you own.

If you have any questions concerning the above, please do not hesitate to write Tom Reitmeyer or Mary Hyde at the address above, or call them at (602) 650-0518.

Sincerely,

A handwritten signature in cursive script that reads "Mary Jo Yoas".

Mary Jo Yoas
Chief, Branch of Lands
and Minerals Operations

Enclosures

TED W. ABERHAM
NORMAN D. ABERHAM

A MC 304534 THROUGH A MC 304537 BABY 2 THROUGH 5

ALBERT R. ANGLIN
RAYMOND DOVER
WOODROW M. ANGLIN
WALLACE TUCKER
TIM MANNING

A MC 31973
 A MC 268520
 A MC 124303 THROUGH 124308

GOLDEN PEARL
 GOLDEN PEARL #2
 GOLDEN PEARL #3, #4, #5, #6, #7, #8

JAMES A. ASHPOLE
MARY C. ASHPOLE

A MC 322300 THROUGH A MC 322309 BLACK DIAMOND #1 THROUGH 10

WILLIAM G. BASHAW
MARGARET BASHAW
FRED BASHAW
LOIS HICKMAN
JOHN HICKMAN
MARJORIE ARCHULETA
ALBERT ARCHULETA
JO BASHAW

A MC 284709 THROUGH A MC 284714
 A MC 284717 THROUGH A MC 284718

GOLDEN QUEEN #1 THROUGH 6
 GOLDEN QUEEN #9 THROUGH 10

GAYLEN D. BENNETT
BARBARA D. BENNETT

A MC 82173 THROUGH 82174

BENNETT NO 1, BENNETT NO 4

MELVIN R. BIGELOW
MINNIE F. BIGELOW

A MC 58068 THROUGH A MC 58070

JUBILATION #1 THROUGH #3

BRADSHAW INDUSTRIES INCORPORATED

A MC 247994 THROUGH A MC 247997

B & G #1 THROUGH 4

JOHN BRENNAN
KIYO OKUMOTO

A MC 31317 THROUGH A MC 31324 MARINE PLACER #1 THROUGH 8

TED BROCK
GAE BROCK

A MC 187830 THROUGH A MC 187839 LUCKY THIRTEEN #3 THROUGH 12

CLAUDE D. BROWN
BERTIE I. BROWN

A MC 51649 LION
A MC 60528 THROUGH A MC 60529 COUGAR, COUGAR CUB
A MC 192197 BOB CAT

MELBA CLASSEN
RICHARD NEUMAN
WILLIAM SCOVEL
ROBERT SCOVEL
CHERMA SCOVEL

A MC 101421 SNOWFLAKE #2
A MC 214542 SNOWFLAKE #1
A MC 308364 MONTAZUMA #1
A MC 308366 MONTAZUMA #3

JAMES M. CORDOVA
PETE CORDOVA

A MC 196392 THROUGH A MC 196400 JPC #7 THROUGH 15
A MC 207085 JPC #25

THOMAS G. CUMMINGS

A MC 12078 THROUGH A MC 12080 WHITE ROCK NO 1, 2, 3,
A MC 12083 THROUGH A MC 12085 WHITE ROCK NO 11, 12, 13
A MC 12088 THROUGH A MC 12090 WHITE ROCK NO 21, 22, 23.

JOHN L. DARU

A MC 119829 BADJER
A MC 190878 THROUGH 190881 J & K D #23, #24, #25, #26

ALEXANDER P. FAGOTTI II

A MC 321826 THROUGH A MC 321830 CROWN LEE 20 THROUGH 24

ALEXANDER P. FAGOTTI
TOM TAYLOR

A MC 50221 CROWN LEE
 A MC 319113 THROUGH A MC 319117 CROWN LEE 1 THROUGH 5
 A MC 321211 THROUGH A MC 321212 CROWN LEE 8 THROUGH 9
 A MC 321817 THROUGH A MC 321818 CROWN LEE 11 THROUGH 12

ARTHUR L. FAGOTTI

A MC 321821 THROUGH A MC 321825 CROWN LEE 15 THROUGH 19

LEW L. FAGOTTI

A MC 320630 THROUGH A MC320631 CROWN LEE 6 THROUGH 7
 A MC 321816 CROWN LEE 10
 A MC 321819 THROUGH A MC 321820 CROWN LEE 13 AND 14

THOMAS D. FREELAND
PATRICIA A. GONZALES

A MC 314432 THROUGH A MC 314434 SC #4 THROUGH 6
 A MC 314856 SC #7
 A MC 317832 THROUGH A MC 317834 SC #1, #2, #3

HENRY F. FROHNING

A MC 318429 THROUGH A MC 318432 PARK HERE #1 THROUGH #4

LEE HAMMONS

A MC 116560 SHEEP SPRING
 A MC 132285 THROUGH 132288 PATRICIA, BETTY, JOYCE, RAINBOW

JOHN G. HOLLIS

A MC 244728 THROUGH A MC 244736 ENTRO #1 THROUGH 9

ERNA M. KRELL

A MC 315808
 A MC 315812 THROUGH A MC 315814

KPNL #3
 KPNL #7, #8, #9

FRANK LAMPE

A MC 292610 THROUGH A MC 292611
 A MC 296159 THROUGH A MC 296162
 A MC 320603
 A MC 320605
 A MC 320608 THROUGH A MC 320609

BUCKHORN #1 AND 6
 BUCKHORN #2, 3, 4, 5
 BUCKHORN #7
 BUCKHORN #9
 BUCKHORN #12 AND 13

SHELDON L. LASKYANN LASKY

A MC 132982
 A MC 221064
 A MC 221065

GODFATHER III
 LUCKY ANN
 LUCKY ANN II

GORDON D. LEVINELDORA A. LEVIN

A MC 71546

BLUE BIRD

LAWRENCE W. LILLYEUGENE HESTER

A MC 285841 THROUGH A MC 285848
 A MC 294602 THROUGH A MC 294603

LAST HOPE MINE #1 THROUGH 8
 LAST HOPE MINE #9 THROUGH 10

ROBERT LYONSJ. M. CHAMPIESARA CHAMPIEGEORGE LUCKMAN

A MC 198965 THROUGH A MC 198968

NETTIE BROWN 1 & 2, 3 & 4, 9 AND 12

CHARLES E. MONTGOMERY

A MC 272948 THROUGH A MC 272955

MAG NO. 62C, 64C, 85C, 86C, 87C, 88C, 89C,
 91C

DAVID A. MORALES SR.
DAVID MORALES
ROBERT MORALES
TONY MORALES
LORETTA MORALES

A MC 320063
 A MC 320066

CHAUQUI #1
 CHAUQUI #4

PAJARITO MINING COMPANY INCORPORATED
SERGIO A. MADRIL JR.
ARMANDO V. MADRIL

A MC 87936
 A MC 93366
 A MC 100784
 A MC 104464
 A MC 104465
 A MC 104468
 A MC 104469
 A MC 104772
 A MC 104773
 A MC 104777

SUNSET #1
 MORNING GLORY
 WHITE OAK
 MORNING GLORY #9
 MORNING GLORY #10
 ST PATRICK #3
 ST PATRICK #4
 MORNING GLORY #11
 MORNING GLORY #12
 SUNSET #2

WAYNE PETERS

A MC 73137 THROUGH 73139

RENDEZVOUS, YELLOW JACKET, LAST CHANCE

GARY D. PETERSEN
CHRISTINE V. PETERSEN

A MC 66748
 A MC 66751 THROUGH A MC 66753

LEAD SILVER KING #12
 LEAD SILVER KING #15, 16, 17

FRANK ROE

A MC 12273 THROUGH A MC 12277

DEE #1 THROUGH 5

CHERI SAUNDERS
MICHAEL L. ANDERSON
LEMPI S. BAILEY

A MC 46020
 A MC 267617

JAY-R
 TWO BROTHERS

OPHELIA SCANDLIN

A MC 58174 THROUGH A MC 58177

BLACK DIAMOND, JIM MINE, RUBEY, BLUE FOX

WILLIAM SCOVEL
ROSE MARTINA MC 45202
A MC 45203
A MC 220903
A MC 45200SNOWFLAKE 1
SNOWFLAKE 3
SNOWFLAKE 5
HAPPYJACKGLORIA P. SOMMERERA MC 102390
A MC 126539
A MC 129526
A MC 219726 THROUGH 219730
A MC 238207 THROUGH 238208MANDALA 4
MANDALA 11
MANDALA 5
MANDALA 15, 16, 17, 18, 19
MANDALA 28, 29.JORGE SOMMERER
SCOTT SOMMERER

A MC 219731 THROUGH A MC 219738

MANDALA 20 THROUGH 27

MARILYN WOOD STEWART
MICHAEL RAY CAIN
JEREMY CAIN
CHERYL VALENZUELA
RICK VALENZUELA
RICK VALENZUELA JR
CASANDRA VALENZUELA
BETH ERICKISON JOHNSONA MC 262803 THROUGH A MC 262805
A MC 262807 THROUGH A MC 262809
A MC 288791 THROUGH A MC 288794MARY 1 THROUGH 3
MARY 5 THROUGH 7
MARILYN 1 THROUGH 4GERALD STUCKEY
CHARLEY FIELDS

A MC 262816 THROUGH A MC 262820

ARIZONA VICTORY #1 THROUGH 5

RUTH THOMPSON

A MC 119795 THROUGH A MC 119796	RAT #1 AND #2
A MC 216436	RAT #4
A MC 193906 THROUGH A MC 193907	RAT #5 AND #6
A MC 94494 THROUGH A MC 94495	THOMAS B #1, #2
A MC 299317	THOMAS B #3
A MC 27353 THROUGH A MC 27354	RED TWISTER #1 AND #2

REYMUNDO P. VELASCO
DEBRA A. VELASCO

A MC 66737 THROUGH A MC 66743	LEAD SILVER KING #1 THROUGH #7.
-------------------------------	---------------------------------

VIRGINIA M. VELASCO

A MC 288233 THROUGH A MC 288235	DSM #1 THROUGH 3
A MC 66773 THROUGH A MC 66776	VIRGINIA 1 THROUGH 4

MARION E. WALDORF
JUNE E. WALDORF

A MC 297766	CRISTAL I
-------------	-----------

STANLEY H. WALL
ALMA SNYDER

A MC 301489 THROUGH A MC 301492	FIRE AGATE, EAST AGATE, WEST AGATE, FAR WEST
A MC 321970	SE 12

LELAND WEEKS
STANCIL COUCH

A MC 274936 THROUGH A MC 274939	JULIAN #1 THROUGH 4
A MC 274944 THROUGH A MC 274945	EASTERN STAR #1 THROUGH 2
A MC 317074	JULIAN

O. B. WILLIS, INC.

A MC 213004
A MC 213007 THROUGH A MC 213013
A MC 213015

OBW FRY I
OBW FRY IV, V, VI, VII, VIII, IV, AND 10
OBW FRY 14.

RON WYDA
MEL ROBINSON

A MC 326595

THREE R



United States Department of the Interior

BUREAU OF LAND MANAGEMENT
ARIZONA STATE OFFICE
3707 N. 7th Street
Phoenix, Arizona 85014
(602) 241-5550

IN REPLY REFER TO:

A MC 104784
(943-CD) *920*

Pajarito Mining Co.
307 Carrillos St.
Nogales, AZ 85621

September 16, 1987

NOTICE TO MINING CLAIMANTS

Your annual filing of an affidavit of assessment work or notice of intention to hold did not contain the required Bureau of Land Management serial number(s) assigned to each claim.

We have researched our records and are unable to locate a serial number for the following claim(s):

White Oak #1

If you can provide us with a serial number we will see to it that you receive proper credit for assessment work. PLEASE RESPOND WITHIN 30 DAYS.

The regulations under 43 CFR Subpart 3833 state: "Citing the serial number shall comply with the requirement in the Act to file an additional description of the claim."

To receive proper credit in the future, in addition to naming each claim on the affidavit, always include the correct serial number(s) assigned to each of the mining claims, mill or tunnel sites.

Sincerely,

Thomas E. Reitmeyer
Mining Claims Section

INDEXED 98366
104766
DOCK 453 PAGE 595 104463
87936
105410
ey

AMENDMENT
TO BEARINGS

This document will serve as proper Notification to Bureau of Land Management. This is an Amendment to the following 36 unpatented Mining Claims, (Attached A.M.C. Serial Numbers).

RECEIVED
B.L.M. AZ STATE OFFICE
AUG 17 1987
7:45 A.M.
PHOENIX, ARIZONA

On original Bearings descriptions for above claims; Centerline Bearings were not documented on Bearings descriptions but the Centerline marker, consisting of 2"x2"x 4' stakes were and are posted and monumented on ground.

This amendment will serve as proper Notice that all Centerlines for all above claims were and are posted and Monumented on the ground of said claims.

Requested by Pajarito Mining Co.

Sergio A. Madril Jr.
Sergio A. Madril Jr.



SUBSCRIBE AND SWORN TO BEFORE ME THIS 5th. day of August by Sergio A. Madril Jr. 1987

MT COMMISSION EXPIRES
May 14, 1991

Clara L. Lefort
NOTARY PUBLIC

—anta Cruz County Courthouse
 Honorable Judge Robert Montiel
 Presiding

Claim Name	Book	Page	Bureau of Land Management A.M.C. Serial Number (952)
Morning Glory # 1	271	278	93366- 93366
Morning Glory # 2	280	310	104766- 104766
Morning Glory # 3	280	311	104767- 104767
Morning Glory # 4	280	312	104768- 104768
Morning Glory # 5	280	313	104769- 104769
Morning Glory # 6	280	314	104770- 104770
Morning Glory # 7	280	315	104771- 104771
Morning Glory # 8	279	19	104463- 104463
Morning Glory # 9	279	20	104464- 104464
Morning Glory #10	279	21	104465- 104465
Morning Glory #11	280	316	104772- 104772
Morning Glory #12	280	317	104773- 104773
Morning # 1	263	522	87942- 87942
Morning # 2	280	318	104774- 104774
Morning # 3	280	319	104775- 104775
Morning # 4	280	320	104776- 104776
Morning # 5	280	555	105410- 105410
Morning # 6	280	556	105411- 105411
St. Patrick # 1	279	22	104466- 104466
St. Patrick # 2	279	23	104467- 104467
St. Patrick # 3	279	24	104468- 104468
St. Patrick # 4	279	25	104469- 104469
St. Patrick # 5	280	557	105412- 105412
St. Patrick # 6	280	558	105413- 105413
Jig Steve # 1	263	519	87940- 87940
Jig Steve # 2	280	322	104778- 104778
Jig Steve # 3	280	323	104779- 104779
Jig Steve # 4	280	324	104780- 104780
Jig Steve # 5	280	325	104781- 104781
Jig Steve # 6	280	326	104782- 104782
White Oak # 1	276	121	100784- 100784
White Oak # 2	280	327	104783- 104783
White Oak # 3	280	328	104784- 104784
Sunset # 1	263	516	87936- 87936
Sunset # 2	280	321	104777- 104777
Beckstrum # 1	263	521	87943- 87943
Hillside # 1	369	184	943-nig 214323

93366
 104766-104785
 104766-104469
 104463-104469
 87942-87943
 87943
 RECEIVED
 STATE OFFICE
 AUG 17 1987
 7:45 A.M.
 PHOENIX, ARIZONA

ENTERED IN COMPUTER

8-17-87 *ly*

FEE NO. **874706**

STATE OF ARIZONA, County of Santa Cruz — SS.
 I do hereby certify that the within instrument was filed and recorded at the request of



on **AUG 05 '87-2 25**

Docket No. **453** Page **595-596**

Pajarito Mining Company

MARY LOU G. SAINZ, COUNTY RECORDER

By *Anna L. Pacheco*

File

93366
104766
87940
105410
214323

Pajarito Mining Co.
C/O Sergio A. Madril Jr.
307 Carrillo St.
Nogales, Ariz. 85621
September 5, 1986

United States Department of the Interior
Bureau of Land Management
Arizona State Office
2400 Valley Bank Center
Phoenix, Arizona 85073

Dear Sir:

Enclosed is an amendment to Affidavits of Performance of Labor for the years as follows; 1980, 1981, 1982, 1983, 1984, 1985, and 1986.

The error that is being corrected pertains to the Section number, due to a typographical error on the Affidavit forms, the correct Section number is 34 and not 33.

This letter and amendment will serve as proper notice to B.L.M. of the correction.

Please advise.

Sincerely,


Sergio A. Madril Jr.

RECEIVED
B.L.M. AZ STATE OFFICE
NOV 18 1986
7:45 A.M.
PHOENIX, ARIZONA

AMENDMENT

TO AFFIDAVITS OF PERFORMANCE
OF ANNUAL LABOR FOR YEARS

1980-1981-1982-1983-1984-1985-1986

This will serve as proper notice that the correct Section numbers- Township numbers- and Range numbers are as follows;

Sec. 34+35, T.23 S.,R. 12 E.
and
Sec. 3+2 , T.24 S.,R. 12 E.

and are of Record as follows:

Year	Dock	Page
9/79 to 9/80	290	491
9/80 to 9/81	309	197
9/81 to 9/82	332	620
9/82 to 9/83	363	272
9/83 to 9/84	385	19
9/84 to 9/85	406	439
9/85 to 9/86	430	411

In the Office of the Recorder of Santa Cruz County, Arizona.

Enclosed is a list of Serial Numbers assigned to this claims for identification.

RECEIVED
B.L.M. AZ STATE OFFICE
NOV 18 1986

7:45 A.M
PHOENIX, ARIZONA

File at request of,
Pajarito Mining Co.
307 Carrillo St.
Nogales, Arizona 85621

Sergio A. Madrid Jr.
Sergio A. Madrid Jr.

Date Sept. 5-1986

Subscribed and Sworn before me this 10th day of November 1986.

Jane H. [Signature]
Notary Public

My Commission Expires March 6, 1987

My commission expires

Santa Cruz County Courthouse
Honorable Judge Robert Montiel
Presiding

Bureau of Land Management

Claim Name	Book	Page	A.M.C. Serial Number (952)
Morning Glory # 1	271	278	93366
Morning Glory # 2	280	310	104766
Morning Glory # 3	280	311	104767
Morning Glory # 4	280	312	104768
Morning Glory # 5	280	313	104769
Morning Glory # 6	280	314	104770
Morning Glory # 7	280	315	104771
Morning Glory # 8	279	19	104463
Morning Glory # 9	279	20	104464
Morning Glory #10	279	21	104465
Morning Glory #11	280	316	104772
Morning Glory #12	280	317	104773
Morning # 1	263	522	87942
Morning # 2	280	318	104774
Morning # 3	280	319	104775
Morning # 4	280	320	104776
Morning # 5	280	555	105410
Morning # 6	280	556	105411
St. Patrick # 1	279	22	104466
St. Patrick # 2	279	23	104467
St. Patrick # 3	279	24	104468
St. Patrick # 4	279	25	104469
St. Patrick # 5	280	557	105412
St. Patrick # 6	280	558	105413
Big Steve # 1	263	519	87940
Big Steve # 2	280	322	104778
Big Steve # 3	280	323	104779
Big Steve # 4	280	324	104780
Big Steve # 5	280	325	104781
Big Steve # 6	280	326	104782
White Oak # 1	276	121	100784
White Oak # 2	280	327	104783
White Oak # 3	280	328	104784
Sunset # 1	263	516	87936
Sunset # 2	280	321	104777
Beckstrum # 1	263	521	87943
Hillsite # 1	369	184	943-nlg 214323

RECEIVED
B.L.M. AZ STATE OFFICE

NOV 18 1986

7:45 A.M.
 PHOENIX, ARIZONA

06098

FEE NO. _____

STATE OF ARIZONA, County of Santa Cruz — SS.

I do hereby certify that the within instrument was filed and recorded at the request of

Pajarito Mining Company

on **NOV 10 '86 - 4:35 PM**


Docket No. **435** Page **282-283**

Records of Santa Cruz County, Arizona.

WITNESS my hand and official seal the day and year first above written.

MARY LOU G. SAINZ, COUNTY RECORDER

By *Margaret Vergara*
 Deputy



Form 1541-1
(May 1967)

UNITED STATES Lead: A MC 87937 and
DEPARTMENT OF THE INTERIOR A MC 104766
BUREAU OF LAND MANAGEMENT

SHORT NOTE TRANSMITTAL

October 26, 1983

(Date)

TO : Sergio A. Madril, Jr.
FROM : Polly Bailey
SUBJECT: Mining Claims

In accordance with your letter of October 5, 1983 we have closed our case file for A MC 87941 - Big Steve #2. The correct serial number for Big Steve #2 is A MC 104778.

We have also corrected our records to show Pajarito Mining Co. to be sole owner for the claims listed in your correspondence and filed all the corrected documents.

If we can be of assistance, feel free to contact us at (602) 261-4183.

Polly Bailey

Note: Return this form when action is completed or attach it to data requested

Pajarito Mining Co.
307 Carrillo St.
Nogales, Arizona 85621
October 5, 1983

In reply A.M.C. 87941 (943-PB)

United States Department of the Interior
Bureau of Land Management
Chief, Branch of Lands
and Mineral Operations.
Mario L. Lopez
Arizona State Office
2400 Valley Bank Center
Phoenix, Arizona 85073

RECEIVED
B.L.M. AZ STATE OFFICE

OCT 24 1983

07.45 A.M.
PHOENIX, ARIZONA

*Updated
10-25-83
EJ*

Dear Sir;

The error that happened was that Big Steve #2, relocated on August 22, 1979 was issue A.M.C. 87941. (Copy enclosed in reply to A.M.C. 87936 thru A.M.C. 87943 (952) issue May 30, 1980.). Due to this relocated claim being in an awkward angle type claim, we relocated on June 9, 1980, so that it would conform to the survey grid. The serial number A.M.C. 104778 (Copy enclosed in reply A.M.C. 104766 thru A.M.C. 104784(952) was issue September 18, 1980)

All Affidavits of Labor for years 1980, 1981, 1982, the serial number utilize to identify Big Steve #2 is A.M.C. 104778. If you check the files you will find that that all Affidavits of Labor for years 1980, 1981, 1982, A.M.C. 104778 is the one utilize to identify Big Steve #2. Discontinue utilization of A.M.C. 87941 to identify Big Steve #2 and Credit A.M.C. 104778 for Assessment years 1980, 1981 1982.

Enclosed you will find in reply to A.M.C. MCS-943, amendments to Morning #1, A.M.C. 87942 and SUNSET #2 104777. This will serve to correct the record and and Notice of Error and Correction.


Also enclosed are two copies of Bureau of Land Management Assessment Reminders This letter will serve as Notice to B.L.M. to discontinue issuance of Assessment Reminders to Madril Daniel V. (Example B.) The correct Assessment Reminder for

for the following serial numbers (ATTached) will be.

Pajarito Mining Co.
307 Carrillo St.
Nogales, Arizona 85621
C/O Sergio A. Madril Jr.

Also enclosed is Amended Affidavit of Labor for 1983 with proper Serial Numbers assign. This will serve to Correct Affidavit of Labor for 1983.

Sincerely,


Sergio A. Madril
President Pajarito Mining Co.

RECEIVED
B.L.M. AZ STATE OFFICE

OCT 24 1983

17 1/2 W
TUCSON, ARIZONA

NOTICE OF AMENDMENT

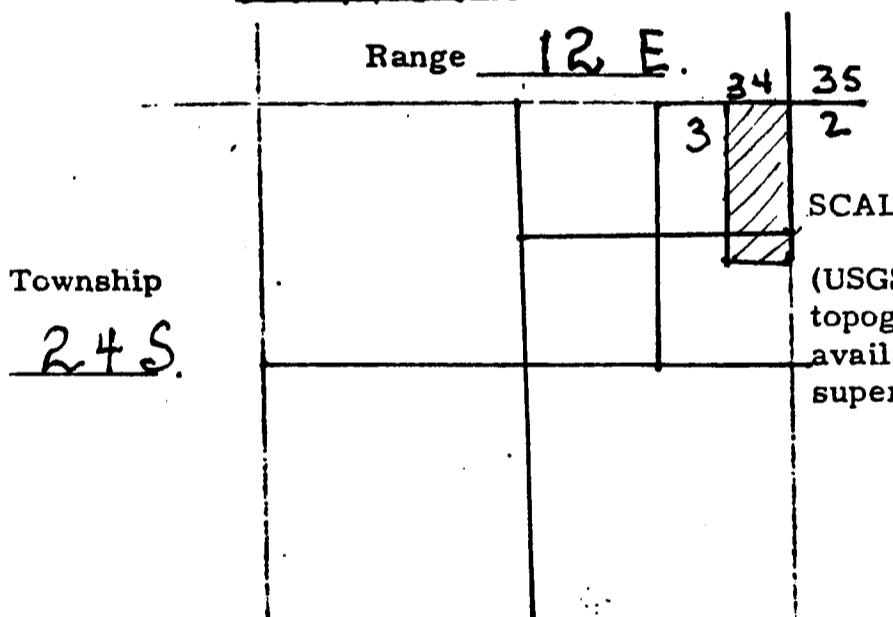
DATE Oct. 13, 1983

This is an amendment to the SUNSET #2 LODE claim, Located June 9, 1980, and of Record in BOOK 280, PAGE 321, in the Office of the Recorder of Santa Cruz County.

Due to a typographical error on A.M.C. Serial Number 104776, Affidavits of Labor for years 1980, 1981, 1982.


The correct A.M.C. Serial Number assign to this claim is A.M.C. Number 104777. This amendment will serve as proper Notice of error and Correction of Affidavits of Labor for years 1980, 1981, 1982.

LAT OF THE Sunset #2 LODE CLAIM
 PLACER CLAIM
 MILLSITE
Santa Cruz County, Arizona



RECEIVED
B.I.M. AZ STATE OFFICE
OCT 24 1983
07.45 A.M.
PHOENIX, ARIZONA

Requested by,
Pajarito Mining Co.
307 Carrillo St.
Nogales, Arizona 85621
C/O Sergio A. Madril Jr.
Sergio A. Madril Jr.



STATE OF ARIZONA, County of Santa Cruz
I do hereby certify that the within instrument was filed and recorded at the request of Pajarito Mining Co.
on OCT 17 1983 at 1:50 o'clock P. M. Docket No. 363 Page 271
Records of Santa Cruz County, Arizona.
WITNESS my hand and official seal this 13 day and year first above written.
MARY LOU G. SAINZ, COUNTY RECORDER
By Maria L Pacheco
CHIEF Deputy

FEE NO. 7568

NOTICE OF AMENDMENT

Date. Oct 17 1983

This is an amendment to the MORNING #1 Lode claim, Located August 22, 1979, and of Record in Book 263, Page 522, in the Office of the Recorder of Santa Cruz County.

Due to a typographical error on A.M.C. Serial Number 87943, Affidavits of Labor for years 1980, 1981, 1982.

The correct A.M.C. Serial Number assign to this claim is A.M.C. Number 87942.

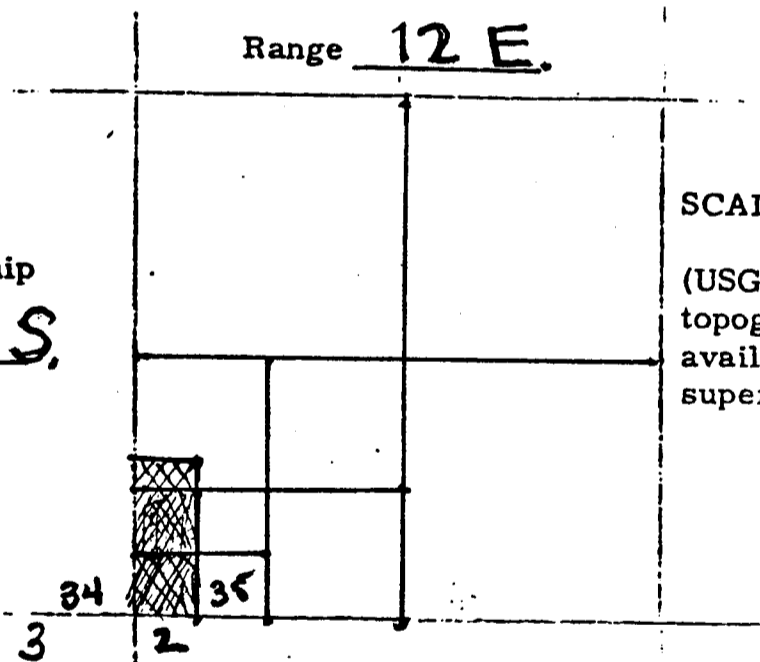
This amendment will serve as proper Notice of error and correction of, Affidavits of Labor for years 1980, 1981, 1982.

LAT OF THE Morning #1
Santa Cruz County, Arizona

- LODE CLAIM
- PLACER CLAIM
- MILLSITE

Range 12 E.

Township 23 S.



SCALE 1" = 2000'

(USGS 7.5 Minute Series topographic maps may be available and can be superimposed on grid.)




RECEIVED
B.L.M. AZ STATE OFFICE
OCT 24 1983
07.45 A.M.
PHOENIX, ARIZONA

Requested by,

Pajarito Mining Co.
307 Carrillo St.
Nogales, Arizona 85621

C/O Sergio A. Madril Jr.

Sergio A. Madril Jr.



FEE NO. 7567

STATE OF ARIZONA, County of Santa Cruz, I do hereby certify that the within instrument was filed and recorded at the request of Pajarito Mining Co. on OCT 17 1983 at 1:50 o'clock P. M. Book No. 363 Page 270

Records of Santa Cruz County, Arizona. WITNESS my hand and official seal the day and year first above written.

MARY LOU G. SAINZ, COUNTY RECORDER

By Anna L. Pacheco.
CHIEF Deputy



United States Department of the Interior

BUREAU OF LAND MANAGEMENT

ARIZONA STATE OFFICE
2400 VALLEY BANK CENTER
PHOENIX, ARIZONA 85073

IN REPLY REFER TO:

A MC 104766 thru
A MC 104784 (952)

September 18, 1980

Daniel V. Madril
P.O. Box 2052
Nogales, Arizona 85621

Dear Mr. Madril:

This letter is to identify the serial numbers we have assigned to your mining claim location notices filed in this office on June 10, 1980.

<u>Serial Number</u>	<u>Name of Claim</u>
A MC 104766 through A MC 104771	Morning Glory #2 through #7
A MC 104772 and A MC 104773	Morning Glory #11 and #12
A MC 104774 through A MC 104776	Morning #2 through #4
A MC 104777	Sunset #2
A MC 104778 through A MC 104782	Big Steve #2 through #6
A MC 104783 and A MC 104784	White Oak #2 and #3

Please refer to the claim names and the serial numbers in any future correspondence.

A photocopy of your Affidavit of Labor Performed or Notice of Intent to Hold for the 1980-1981 assessment year should be filed in this office on or before December 30, 1981. To be acceptable, the affidavit must show the work done during the period noon September 1, 1980 to noon September 1, 1981. The serial number assigned to each claim must be included. No fee is required.

Sincerely,

Theresa A. Carmack
Acting Chief, Branch of Records
and Data Management

Enclosure:
Regulations 43 CFR 3833



United States Department of the Interior

BUREAU OF LAND MANAGEMENT

ARIZONA STATE OFFICE
2400 VALLEY BANK CENTER
PHOENIX, ARIZONA 85073

IN REPLY REFER TO

A MC 87936 thru
A MC 87943 (952)

May 30, 1980

Mr. Daniel V. Madril
P.O. Box 2052
Nogales, Arizona 85621

Dear Mr. Madril:

This letter is to identify the serial numbers we have assigned to your mining claim location notices filed in this office on October 29, 1979.

<u>Serial Number</u>	<u>Name of Claim</u>
A MC 87936	.Sunset #1
A MC 87937	XSunset No 2
A MC 87938	XSunset #3
A MC 87939	XSt. Patrick North
A MC 87940 and A MC 87941	.Big Steve #1 and #2X
A MC 87942	.Morning
A MC 87943	.Beckstrom

Please refer to the claim names and the serial numbers in any future correspondence.

The regulations in 43 CFR 3833.1-2, copy enclosed, require that each location notice must have a reference to county recording information by book (docket) and page or other identification number of the notice or certificate and, if amended, of the last recorded amendment. Please furnish this information for the above claims so that your filings will be complete.

A photocopy of your recorded Affidavit of Labor Performed or Notice of Intent to Hold for the 1979-1980 assessment year should be filed in this office on or before December 30, 1980. To be acceptable, the affidavit must show the work done during the period noon September 1, 1979 to noon September 1, 1980. No fee is required.

Sincerely,

Robert L. Peterson
Chief, Branch of Records
and Data Management

Enclosure:
Regulations 43 CFR 3833

UNITED STATES
DEPARTMENT OF THE INTERIOR
BUREAU OF LAND MANAGEMENT

2400 VALLEY BANK CTR
PHOENIX AZ 85073

POSTAGE AND FEES PAID
U.S. DEPARTMENT OF THE INTERIOR
INT 415

OFFICIAL BUSINESS
PENALTY FOR PRIVATE USE \$300



1983 ASSESSMENT REMINDER

FOR ALL MINING CLAIMS AND SITES LOCATED PRIOR 1/1/83,
EVIDENCE OF ANNUAL ASSESSMENT WORK OR A NOTICE OF INTENT
TO HOLD MUST BE FILED IN THE PROPER BLM OFFICE ON OR
BEFORE 12/30/83. BLM SERIAL NUMBERS MUST BE PROVIDED. NO
FILING FEE IS REQUIRED. IF YOU HAVE ALREADY FILED FOR
CALENDAR YEAR 1983, DO NOT REFILE. PLEASE NOTIFY BLM OF
YOUR CORRECT ADDRESS IF YOU RECEIVE DUPLICATE REMINDER
NOTICES. NOTIFICATION TO BLM OF INTENTIONALLY ABANDONED OR
RELINQUISHED CLAIMS WOULD BE GREATLY APPRECIATED.

Example ' B '

(Incorrect)

TO MADRIL DANIEL V
P O BOX 2052
NOGALES AZ 85621

DSC 1260-34
(Aug. 1982)

UNITED STATES
DEPARTMENT OF THE INTERIOR
BUREAU OF LAND MANAGEMENT
2400 VALLEY BANK CTR
PHOENIX AZ 85073

POSTAGE AND FEES PAID
U.S. DEPARTMENT OF THE INTERIOR
INT 415

OFFICIAL BUSINESS
PENALTY FOR PRIVATE USE \$300



1983 ASSESSMENT REMINDER

FOR ALL MINING CLAIMS AND SITES LOCATED PRIOR 1/1/83,
EVIDENCE OF ANNUAL ASSESSMENT WORK OR A NOTICE OF INTENT
TO HOLD MUST BE FILED IN THE PROPER BLM OFFICE ON OR
BEFORE 12/30/83. BLM SERIAL NUMBERS MUST BE PROVIDED. NO
FILING FEE IS REQUIRED. IF YOU HAVE ALREADY FILED FOR
CALENDAR YEAR 1983, DO NOT REFILE. PLEASE NOTIFY BLM OF
YOUR CORRECT ADDRESS IF YOU RECEIVE DUPLICATE REMINDER
NOTICES. NOTIFICATION TO BLM OF INTENTIONALLY ABANDONED OR
RELINQUISHED CLAIMS WOULD BE GREATLY APPRECIATED.

Example ' A '

(Correct)

TO PAJARITO MNG CO INC
307 CARRILLO ST
PHOENIX AZ 85521

DSC 1260-34
(Aug. 1982)

AFFIDAVIT OF PERFORMANCE OF ANNUAL LABOR

AMENDED

Corrected Serial Numbers
to Affidavit of Labor 1983

STATE OF ARIZONA }
COUNTY OF Santa Cruz } ss

Armando Madril, being duly sworn, deposes and says:
That he is a citizen of the United States, more than eighteen
(18) years of age and resides at 307 Carrillo St, Nogales, Arizona Santa Cruz
County, Arizona;

That he is personally acquainted with the following unpatented
mining claims situated in the Pajarito Mining District, Santa Cruz
County, Arizona, the name(s), book(s), and page(s) of recording of the
location notice(s) in the office of the recorder of said county and
the BLM serial numbers of which are as follows:

<u>Claim Name</u>	<u>Book</u>	<u>Page</u>	<u>A MC. No</u>
-------------------	-------------	-------------	-----------------

" See Attached Page "

That the notices of location of said claims are posted within the
following Section(s), Township(s) and Range(s): Sec. 33, 35, T. 23 S. R. 12 E.
and Sec. 3, 2, T. 24 S. R. 12 E., G&SRM, Arizona.

That Pajarito Mining Co., whose address is 307 Carrillo St.
Nogales, Arizona 85621, is the owner of the above-described
claims.

That between the 1 st day of September, 19 82 and the 1 st
day of September, 19 83, at least \$ 12,000.00 dollars worth of
work and improvements were done and performed upon or for the benefit of
each of the said claims, not including the location work of the said
claims;

That such work and improvements consisted of Mucking operation of
Sunset Tunnel #1, Labor, Food, Fuel, Repair of Road, Assaying. Results
indicating high grade ore. Extraction of 35 tons high grade and 300 tons muck.
and were performed by Sergio A. Madril Jr., Armando Madril, Edgardo Madril, /rt. Madril


That all of the above-described work and improvements were performed Alex Madril
by or at the expenses of Pajarito Mining Co., the 35
of said claims, for the purpose of complying with the laws of the
United States pertaining to assesment or annual work

Dated this 13 day of October, 19 83.

SUBSCRIBED AND SWORN TO before me this 13 day of October 1983 by
ARMANDO MADRIL.

My Commission Expires:
My Commission Expires January 13, 1985

Sergio A. Madril Jr.
Notary Public




Bureau of Land Management
A.M.C. Serial Number (952)

Claim Name.	Book	Page	A.M.C. Serial Number (952)
Morning Glory # 1	271	278	93366
Morning Glory # 2	280	310	104766
Morning Glory # 3	280	311	104767
Morning Glory # 4	280	312	104768
Morning Glory # 5	280	313	104769
Morning Glory # 6	280	314	104770
Morning Glory # 7	280	315	104771
Morning Glory # 8	279	19	104463
Morning Glory # 9	279	20	104464
Morning Glory # 10	279	21	104465
Morning Glory # 11	280	316	104772
Morning Glory # 12	280	317	104773
Morning # 1	263	522	87942
Morning # 2	280	318	104774
Morning # 3	280	319	104775
Morning # 4	280	320	104776
Morning # 5	280	555	105410
Morning # 6	280	556	105411
St. Patrick # 1	279	22	104466
St. Patrick # 2	279	23	104467
St. Patrick # 3	279	24	104468
St. Patrick # 4	279	25	104469
St. Patrick # 5	280	557	105412
St. Patrick # 6	280	558	105413
Big Steve # 1	263	519	87940
Big Steve # 2	280	322	104778
Big Steve # 3	280	323	104779
Big Steve # 4	280	324	104780
Big Steve # 5	280	325	104781
Big Steve # 6	280	326	104782
White Oak # 1	276	121	100784
White Oak # 2	280	327	104783
White Oak # 3	280	328	104784
Sunset # 1	263	516	87936
Sunset # 2	280	321	104777
Beckstrum # vl	263	521	87943

FEE NO. 7569

STATE OF ARIZONA, County of Santa Cruz
 I do hereby certify that the within instrument was filed and recorded at the request of Pajarito Mining Co.
 on OCT 17 1983 at 1:50 o'clock P. M. Docket No. 363 Page 272-273
 Records of Santa Cruz County, Arizona



WITNESS my hand and official seal of the Arizona year first above written.
 MARY LOU G. SAINZ, COUNTY RECORDER

Ar. Y. Packer

AFFIDAVIT OF PERFORMANCE OF ANNUAL LABOR

SEP 14 1982

07.45 A.M.
PHOENIX, ARIZONA

STATE OF ARIZONA }
COUNTY OF PIMA () } ss
Santa Cruz

Armando Madril, being duly sworn, deposes and says:
That he is a citizen of the United States, more than eighteen
(18) years of age and resides at 307 Carrillo St., Nogales, Santa Cruz
County, Arizona;

That he is personally acquainted with the following unpatented
mining claims situated in the Pajarito Mining District, Santa Cruz
County, Arizona, the name(s), book(s), and page(s) of recording of the
location notice(s) in the office of the recorder of said county and
the BLM serial numbers of which are as follows:

<u>Claim Name</u>	<u>Book</u>	<u>Page</u>	<u>A MC. No</u>
-------------------	-------------	-------------	-----------------

* See Attached Page.

That the notices of location of said claims are posted within the
following Section(s), Township(s) and Range(s): Sec. 33, 35, T. 23 S. R. 12 E.
and Sec. 3, 2, T. 24 S. R. 12 E., G&SRM, Arizona.

That Pajarito Mining Co., whose address is 307 Carrillo St.
Nogales, Arizona 85621, is the owner of the above-described
claims.

That between the 1st day of September, 19 82 and the 1st
day of September, 19 83, at least \$ 12,000.00 dollars worth of
work and improvements were done and performed upon or for the benefit of
each of the said claims, not including the location work of the said
claims;

That such work and improvements consisted of Mucking operation of
Sunset Tunnel, # 1, labor, food, fuel, repair of road, Assaying,
Results indicating high grade ore, Extraction of 35 ton high grade and 300 ton muck.
and were performed by Sergio A. Madril Jr., Armando Madril, Edgardo Madril, Alex Madril

That all of the above-described work and improvements were performed Art Madril
by or at the expenses of Pajarito Mining Co., the 36
of said claims, for the purpose of complying with the laws of the
United States pertaining to assessment or annual work

Dated this _____ day of _____, 19 ____.

SUBSCRIBED AND SWORN TO before me this 2 day of September, 19 82
ARMANDO MADRIL

My Commission Expires:
January 19, 1985

[Signature]
Notary Public



Santa Cruz County Courthouse

Recorded

Claim Name

Book

Page

A MC. No.

Morning Glory # 1
 Morning Glory # 2
 Morning Glory # 3
 Morning Glory # 4
 Morning Glory # 5
 Morning Glory # 6
 Morning Glory # 7
 Morning Glory # 8
 Morning Glory # 9
 Morning Glory # 10
 Morning Glory # 11
 Morning Glory # 12

271
 280
 280
 280
 280
 280
 280
 279
 279
 279
 280
 280

278
 310
 311
 312
 313
 314
 315
 19
 20
 21
 316
 317

952
 93366
 104766
 104767
 104768
 104769
 104770
 104771
 104463
 104454
 104465
 104772
 104773

Morning #1
 Morning # 2
 Morning # 3
 Morning # 4
 Morning # 5
 Morning # 6

263
 280
 280
 280
 280
 280

522
 318
 319
 320
 555
 556

87943-87942
 104774
 104775
 104776
 105410
 105411

St. Patrick #1
 St. Patrick #2
 St. Patrick #3
 St. Patrick #4
 St. Patrick #5
 St. Patrick #6

279
 279
 279
 279
 280
 280

22
 23
 24
 25
 557
 558

104466
 104467
 104468
 104469
 105412
 105413

Big Steve #1
 Big Steve #2
 Big Steve #3
 Big Steve #4
 Big Steve #5
 Big Steve #6

263
 280
 280
 280
 280
 280

519
 322
 323
 324
 325
 326

87940
 104778
 104779
 104780
 104781
 104782

White Oak #1
 White Oak #2
 White Oak #3

276
 280
 280

121
 327
 328

100784
 104783
 104784

Sunset #1
 Sunset #2

263
 280

516
 321

87936
 104776-104777

Beckstrum

263


521

87943

FEE NO.

5359

STATE OF ARIZONA, County of Santa Cruz
 I do hereby certify that the within instrument was filed and recorded at the request of Sergio Madrid
 on SEP 2 1983 at 4:50 o'clock P. M. Docket No. 356 Page 01-02



WITNESS my hand and official seal the day and year first above written.

LOU G. SAINZ, COUNTY RECORDER

By

Anna L. Pacheco

CHIEF Deputy

RECEIVED
B.L.M. AZ STATE OFFICE
SEP 28 1982
07:45 A.M.
PHOENIX, ARIZONA

AFFIDAVIT OF PERFORMANCE OF MINING LABOR

STATE OF ARIZONA }
COUNTY OF ~~San~~ Santa Cruz } ss

Armando Madril, being duly sworn, deposes and says:
That he is a citizen of the United States, more than eighteen (18) years of age and resides at 307 Carrillo St., Nogales, Santa Cruz County, Arizona;

That he is personally acquainted with the following unpatented mining claims situated in the Pajarito Mining District, Santa Cruz County, Arizona, the name(s), book(s), and page(s) of recording of the location notice(s) in the office of the recorder of said county and the BLM serial numbers of which are as follows:

Claim Name	Recorded		A MC. No
	Book	Page	

" See Attached Page "

That the notices of location of said claims are posted within the following Section(s), Township(s) and Range(s): Sec. 33, 35, T. 23 S. R. 12 E. and Sec. 3, 2, T. 24 S. R. 12 E., G&SRM, Arizona.

That Pajarito Mining Co., whose address is 307 Carrillo St. Nogales, Arizona 85621, is the owner of the above-described claims.


That between the 1 st day of September, 1981 and the 1 st day of September, 1982, at least 5,000.00 dollars worth of work and improvements were done and performed upon or for the benefit of each of the said claims, not including the location work of the said claims;

That such work and improvements consisted of Dredging of well (water) Mucking operation of Sunset Tunnel #1, Labor, food, fuel, Repair of Road, Mucking operations resulted in discovery of High Grade ore. (assaying). and were performed by Sergio A. Madril, Armando Madril, Edgardo Vadril;

That all of the above-described work and improvements were performed by or at the expenses of Pajarito Mining Co., the 36 of said claims, for the purpose of complying with the laws of the United States pertaining to assesment or annual work

Dated this 3 day of Sept., 1982.

SUBSCRIBED AND SWORN TO before me this 3 day of Sept., by Armando Madril



Armando V. Madril
[Signature]
Notary Public

My Commission Expires:
Sept. 10, 1982

Pinto Mining Co. Claims
Santa Cruz County Courthouse
Recorded

DOCK 332 PAGE 621

RECEIVED
 B. L. M. AZ STATE OFFICE
 SEP 28 1982
 07:45 A.M.
 PHOENIX, ARIZONA

<u>Claim Name</u>	<u>Book</u>	<u>Page</u>	<u>A MC. No.</u>
ing Glory No.1	271		
ing Glory No.2	280	278	93366
ing Glory No.3	280	310	104766
ing Glory No.4	280	311	104767
ing Glory No.5	280	312	104768
ing Glory No.6	280	313	104769
ing Glory No.7	280	314	104770
ing Glory No.8	279	315	104771
ing Glory No.9	279	19	104463
ing Glory No.10	279	20	104464
ing Glory No.11	280	21	104465
ing Glory No.12	280	316	104772
		317	104773
<hr/>			
E No.1	263		
E No.2	280	522	87943 - 87942
E No.3	280	318	104774
E No.4	280	319	104775
E No.5	280	320	104776
E No.6	280	555	105410
		556	105411
<hr/>			
rick No.1	279		
rick No.2	279	22	104466
rick No.3	279	23	104467
rick No.4	279	24	104468
rick No.5	280	25	104469
rick No.6	280	557	105412
		558	105413
<hr/>			
ve No.1	263		
ve No.2	280	519	87940
ve No.3	280	322	104778
ve No.4	280	323	104779
ve No.5	280	324	104780
ve No.6	280	325	104781
		326	104782
<hr/>			
k No.1	276		
k No.2	280	121	100784
k No.3	280	327	104783
		328	104784
<hr/>			
No.1	263		
No.2	280	516	87936
		321	104776 - 104777
<hr/>			
	263		
		521	87943

STATE OF ARIZONA, County of Santa Cruz
 I do hereby certify that the within instrument was filed and recorded at the request of
 Records of Santa Cruz County, Arizona
 WITNESS my hand and official seal the day and year first above written.
 SEP 3 1982
 OF ARIZONA
 COUNTY RECORDS

BY *Lou G. Sainz*
 LOU G. SAINZ, COUNTY RECORDER

FEE NO. 5483
 at 1:35 o'clock
 P. M. Docket No. 332 Page 620-621
Pinto Mining Company

93360
INDEXED MICROFILMED

AFFIDAVIT OF PERFORMANCE OF ANNUAL LABOR

STATE OF ARIZONA }
COUNTY OF [redacted] } ss SANTA CRUZ

DOCK 309 PAGE 197

new address

ARMANDO MADRIL, being duly sworn, deposes and says:
That he is a citizen of the United States, more than eighteen
(18) years of age and resides at 307 CARILLO ST., Nogales, Ariz.
County, Arizona; SANTA CRUZ 85621

That he is personally acquainted with the following unpatented
mining claims situated in the PAJARITO Mining District, SANTA CRUZ
County, Arizona, the name(s), book(s), and page(s) of recording of the
location notice(s) in the office of the recorder of said county and
the BLM serial numbers of which are as follows:

<u>Claim Name</u>	<u>Book</u>	<u>Page</u>	<u>Recorded</u>	<u>ARIZONA STATE OFFICE</u> <u>A MC. BUR LAND MANAGEMENT</u>
-------------------	-------------	-------------	-----------------	---

See ATTACHED PAGE

SEP 14 1981

7:45 A.M.
PHOENIX, ARIZONA

That the notices of location of said claims are posted within the
following Section(s), Township(s) and Range(s): Sec. 33 35, T. 23 S. R. 12 E.
And Sec. 3, 2, T. 24 S. R. 12 E., G&SRM, Arizona.

That PAJARITO MINING Co., whose address is 307 CARILLO ST.
Nogales, Ariz. 85621, is the owner of the above-described
claims.

That between the 1st day of September, 1980 and the 1st
day of September, 1981, at least \$5000.00 dollars worth of
work and improvements were done and performed upon or for the benefit of
each of the said claims, not including the location work of the said
claims;

That such work and improvements consisted of shipment of 6 1/2 Tons
ORE, mucking operation of the Sunset Drifts #1 and #2
work crew, ASSAYING,
and were performed by SERGIO MADRIL-ARMANDO MADRIL-ALEX MADRIL

That all of the above-described work and improvements were performed
by or at the expenses of PAJARITO MINING Co., the 36
of said claims, for the purpose of complying with the laws of the
United States pertaining to assesment or annual work
Dated this 31st day of August, 1981.

SUBSCRIBED AND SWORN TO before me this 31 day of August, 1981 by
Armando Madril

My Commission Expires:

[Signature]
Notary Public

ARIZONA STATE OFFICE
BU. LAND MANAGEMENT

Santa Cruz County Courthouse

SEP 14 1981


DOCK 309 PAGE 198

Recorded

7:45 A.M.
PHOENIX, ARIZONA

<u>Claim Name</u>	<u>Book</u>	<u>Page</u>	<u>A MC. No.</u>
Morning Glory # 1	271	278	93366
Morning Glory # 2	280	310	104766
Morning Glory # 3	280	311	104767
Morning Glory # 4	280	312	104768
Morning Glory # 5	280	313	104769
Morning Glory # 6	280	314	104770
Morning Glory # 7	280	315	104771
Morning Glory # 8	279	19	104463
Morning Glory # 9	279	20	104464
Morning Glory # 10	279	21	104465
Morning Glory # 11	280	316	104772
Morning Glory # 12	280	317	104773
Morning # 1	263	522	87943
Morning # 2	280	318	104774
Morning # 3	280	319	104775
Morning # 4	280	320	104776
Morning # 5	280	555	105410
Morning # 6	280	556	105411
St. Patrick #1	279	22	104466
St. Patrick #2	279	23	104467
St. Patrick #3	279	24	104468
St. Patrick #4	279	25	104469
St. Patrick #5	280	557	105412
St. Patrick #6	280	558	105413
Big Steve #1	263	519	87940
Big Steve #2	280	322	104778
Big Steve #3	280	323	104779
Big Steve #4	280	324	104780
Big Steve #5	280	325	104781
Big Steve #6	280	326	104782
White Oak #1	276	121	100784
White Oak #2	280	327	104783
White Oak #3	280	328	104784
Sunset #1	263	516	87936
Sunset #2	280	321	104776
Beckstrum	263	521	87943

STATE OF ARIZONA, COUNTY OF SANTA CRUZ - SS.
 I do hereby certify that the foregoing instrument was filed and recorded at the request of
 on Aug 31 1981 at 8:13 o'clock
 Records of Santa Cruz County, Arizona
 WITNESS my hand and official seal this day and year first above written.



MARY LOU G. SAINZ, COUNTY RECORDER
Mary Lou G. Sainz
 P. M. Docket No. 309 Page 197-198
Armando Madrid

FEE NO.

0000

Form 3830-1
(October 1977)

UNITED STATES
DEPARTMENT OF THE INTERIOR
BUREAU OF LAND MANAGEMENT

MINING CLAIM ANNUAL RECORDATION REQUIREMENTS
(43 CFR 3833.2)

AMC 93366, 104766-104776, 104778-104784,
Serial Number 104463-104469, 105410-105413, 87942-87943
87940, 87936-87937

Name or number of Claim Morning Glory claims, et al

Received (date) 11-21-80

This acknowledges receipt of:

Evidence of annual assessment work 1979-1980

Notice of intent to hold claim

Appropriate notations have been made on the records.

1981 SEP 17 10 9:30

BUREAU OF LAND MANAGEMENT
FEDERAL BUREAU OF SURVEY

AFFIDAVIT OF PERFORMANCE OF ANNUAL LABOR

STATE OF ARIZONA }
 } ss
COUNTY OF ~~PIMA~~ SANTA CRUZ

MICROFILMED INDEXED
DOCK 290 PAGE 491

Daniel Madril, being duly sworn, deposes and says:
That he is a citizen of the United States, more than eighteen
(18) years of age and resides at 343 Walnut St., Nogales, Santa Cruz
County, Arizona;

That he is personally acquainted with the following unpatented
mining claims situated in the Pajarito Mining District, Santa Cruz
County, Arizona, the name(s), book(s), and page(s) of recording of the
location notice(s) in the office of the recorder of said county and
the BLM serial numbers of which are as follows:

<u>Claim Name</u>	<u>Book</u>	<u>Page</u>	<u>A MC. No</u>
"SEE ATTACHED PAGES" (I)			

That the notices of location of said claims are posted within the
following Section(s), Township(s) and Range(s): Sec. 33, 35, T. 23 S. R. 12 E
and Sec. 3, 2, T. 24 S. R. 12 E, G&SRM, Arizona.

That Daniel Madril, whose address is 343 Walnut
Nogales, Arizona, is the owner of the above-described
claims.

That between the 1st day of September, 1979 and the 1st
day of September, 1980, at least 15,000.00 dollars worth of
work and improvements were done and performed upon or for the benefit of
each of the said claims, not including the location work of the said
claims;

That such work and improvements consisted of Work crew, Assaying,
Extraction of 250 Tons of ore, Drilling compressors, Explosives,
Fuel and Heavy Equipment.
and were performed by See Attached Page (II);

That all of the above-described work and improvements were performed
by or at the expenses of Daniel Madril, the 36
of said claims, for the purpose of complying with the laws of the
United States pertaining to assesment or annual work

Dated this 17th day of NOVEMBER, 1980.

Daniel Madril
SUBSCRIBED AND SWORN TO before me this _____ day of _____, by
Daniel Madril

My Commission Expires:
My Commission Expires January 13, 1981

[Signature]
Notary Public

Santa Cruz County CourthouseRecorded

<u>Claim Name</u>	<u>Book</u>	<u>Page</u>	<u>A MC. No.</u>
			952
Morning Glory # 1	271	278	93366
Morning Glory # 2	280	310	104766
Morning Glory # 3	280	311	104767
Morning Glory # 4	280	312	104768
Morning Glory # 5	280	313	104769
Morning Glory # 6	280	314	104770
Morning Glory # 7	280	315	104771
Morning Glory # 8	279	19	104463
Morning Glory # 9	279	20	104464
Morning Glory #10	279	21	104465
Morning Glory #11	280	316	104772
Morning Glory #12	280	317	104773
Morning #1	263	522	87943 - 81942
Morning # 2	280	318	104774
Morning # 3	280	319	104775
Morning # 4	280	320	104776 - [REDACTED]
Morning # 5	280	555	105410
Morning # 6	280	556	105411
St. Patrick #1	279	22	104466
St. Patrick #2	279	23	104467
St. Patrick #3	279	24	104468
St. Patrick #4	279	25	104469
St. Patrick #5	280	557	105412
St. Patrick #6	280	558	105413
Big Steve #1	263	519	87940
Big Steve #2	280	322	104778 - [REDACTED]
Big Steve #3	280	323	104779
Big Steve #4	280	324	104780
Big Steve #5	280	325	104781
Big Steve #6	280	326	104782
White Oak #1	276	121	100784
White Oak #2	280	327	104783
White Oak #3	280	328	104784
Sunset #1	263	516	87936
Sunset #2	280	321	104776 - 104777
Beckstrum	263	521	87943

Work Perform By:

Sergio Madril Jr.

Edgardo Madril

Arturo Madril

Armando Madril

Alex Madril

STATE OF ARIZONA } ss
County of Santa Cruz

7062

I hereby certify that the within instrument was filed for record at the request of Daniel Madril

Date NOV 19 1980 at 3:01 P.M.
Docket No. 290 Page 491-493

Witness my hand and Official Seal day and year above written

Mary Lou G. Sainz
MARY LOU G. SAINZ County Recorder

By _____
Deputy

UNITED STATES
DEPARTMENT OF THE INTERIOR
BUREAU OF LAND MANAGEMENT

SHORT NOTE TRANSMITTAL

July 13, 1982

(Date)

TO : Pajarito Mining Co.
FROM : Nancy L. Garneau, Supervisor
SUBJECT: Mining Claims

This will acknowledge receipt of your letter on July 1, 1982 clarifying ownership of your mining claims.

Addresses for the Bureau of Mines are as follows:

U. S. Bureau of Mines
Intermountain Field Operations Center
Building 20, Denver Federal Center
Denver, CO 80225

Phone: (303) 234-3918

or

Headquarters, US Bureau of Mines
Columbia Plaza
2401 E. St., N.W.
Washington, DC 20241

Phone: (202) 634-1300

If I can be of further assistance feel free to write or call 261-4183.

Nancy

104766

Pajarito Mining Co.
307 Carrillo St.
Nogales, Ariz. 85621
June 26, 1982

Dear Mr. Lopez:

This letter is in reference to the Notice of Transfer of Mining Locations, file and send to your department on July 21, 1981, concerning Daniel Madril and the Pajarito Mining Co. (Serial No. enclosed for reference (36)).

We like to stress the fact that Mr. Daniel Madril was acting as the surveyor and locator for the Pajarito Mining Co. between May 30, 1979 thru June 30, 1980. At that time the company was an association of concern people interested in developing this claims. Eventually the association of concern investors developed into a certify corporation for profit on October 17, 1980. (On file July 21, 1981 at B.L.M.).

The reason for all this is that we like the Bureau of Land Management to recognize that the claims in question are owned by the Pajarito Mining Co. and its' Shareholders, and that this claims are the foundation of the Corporation.

The Directors are:

- Chairman of the Board..... Sergio Alfonso Madril Jr.
- Director Armando Madril
- Director Alejandro Madril
- Director Edgardo Madril
- Director Arturo Madril
- Director Rogelio Madril

Updated

The officers are:

- President Sergio Alfonso Madril Jr.
- Vice President Edgardo Madril
- Secretary Armando Madril
- Treasurer Alejandro Madril
- Public Relations Arturo Madril
- Public Relations Rogelio Madril
- Surveyor, Advisor Daniel Madril
- Advisor Sergio L. Madril Sr.

The Shareholdings are distributed as follows as of this date.

- Sergio Alfonso Madril Jr. 72,000 shares
- Armando Madril 20,000 shares
- Edgardo Madril 5,000 shares
- Arturo Madril 1,000 shares
- Alejandro Madril 1,000 shares
- Rogelio Madril 1,000 shares

The books and records of the Pajarito Mining Co. are located at
Pajarito Mining Co.
307 Carrillo St.
Nogales, Arizona 85621
Telephone 287-6433

Sincerely,

Sergio A. Madril Jr.

Sergio A. Madril Jr.

P.S. Please furnish me with the Address of the Bureau of Mines.

RECEIVED
B.L.M. AZ STATE OFFICE

JUL - 1 1982

07:45 A.M.
PHOENIX, ARIZONA

Huerfano Mining Co. Claims

Santa Cruz County Courthouse

Recorded

<u>Claim Name</u>	<u>Book</u>	<u>Page</u>	<u>A MC. No.</u>
Morning Glory No.1	271	278	93366 ✓
Morning Glory No.2	280	310	104766 -
Morning Glory No.3	280	311	104767 -
Morning Glory No.4	280	312	104768 -
Morning Glory No.5	280	313	104769 -
Morning Glory No.6	280	314	104770 -
Morning Glory No.7	280	315	104771 ✓
Morning Glory No.8	279	19	104463 ✓
Morning Glory No.9	279	20	104464 ✓
Morning Glory No.10	279	21	104465 ✓
Morning Glory No.11	280	316	104772 ✓
Morning Glory No.12	280	317	104773 ✓
<hr/>			
Morning No.1	263	522	87943 ✓
Morning No.2	280	318	104774 ✓
Morning No.3	280	319	104775 ✓
Morning No.4	280	320	104776 ✓
Morning No.5	280	555	105410 ✓
Morning No.6	280	556	105411 ✓
<hr/>			
St. Patrick No.1	279	22	104466 ✓
St. Patrick No.2	279	23	104467 ✓
St. Patrick No.3	279	24	104468 ✓
St. Patrick No.4	279	25	104469 ✓
St. Patrick No.5	280	557	105412 ✓
St. Patrick No.6	280	558	105413 ✓
<hr/>			
Big Steve No.1	263	519	87940 ✓
Big Steve No.2	280	322	104778 ✓
Big Steve No.3	280	323	104779 ✓
Big Steve No.4	280	324	104780 ✓
Big Steve No.5	280	325	104781 ✓
Big Steve No.6	280	326	104782 ✓
<hr/>			
White Oak No.1	276	121	100784 ✓
White Oak No.2	280	327	104783 ✓
White Oak No.3	280	328	104784 ✓
<hr/>			
Sunset No.1	263	516	87936 ✓
Sunset No.2	280	321	104776 ✓
<hr/>			
Beckstrum	263	521	87943 ✓

September 18, 1980

Daniel V. Madril
P.O. Box 2052
Nogales, Arizona 85621

Dear Mr. Madril:

This letter is to identify the serial numbers we have assigned to your mining claim location notices filed in this office on June 10, 1980.

<u>Serial Number</u>	<u>Name of Claim</u>
A MC 104766 through A MC 104771	Morning Glory #2 through #7
A MC 104772 and A MC 104773	Morning Glory #11 and #12
A MC 104774 through A MC 104776	Morning #2 through #4
A MC 104777	Sunset #2
A MC 104778 through A MC 104782	Big Steve #2 through #6
A MC 104783 and A MC 104784	White Oak #2 and #3

Please refer to the claim names and the serial numbers in any future correspondence.

A photocopy of your Affidavit of Labor Performed or Notice of Intent to Hold for the 1980-1981 assessment year should be filed in this office on or before December 30, 1981. To be acceptable, the affidavit must show the work done during the period noon September 1, 1980 to noon September 1, 1981. The serial number assigned to each claim must be included. No fee is required.

Sincerely,

/s/ Theresa A. Carmack

Theresa A. Carmack
Acting Chief, Branch of Records
and Data Management

Enclosure:
Regulations 43 CFR 3833

NOTICE!!

These documents have been scanned!

Do not place un-scanned documents beneath this notice!

Do not remove this notice from this file!

GPO Jacket No. 560-102
Print Order 61540
Rise Business Services, LLC
Job=AZ15 8/14/2019



Box Number= AZ15225



Claim Begin-End: AMC104766-AMC104784

3 Transfers



AZ15225-6

AMC113312-AMC116478

93366
104766
file

Pajarito Mining Co. Inc.
343 Walnut St.
Nogales, Arizona 85621

July 16, 1981

Pajarito Mining District
Santa Cruz County

DOCK 306 PAGE 279

In Reference:

NOTICE OF TRANSFER OF MINING LOCATION

Dear Sir:

Pursuant to the B.L.M. Organic Act. the following
36 (thirty six) unpatented mining claims have been
transferred in full intent to:

Pajarito Mining Co. Inc.
~~343 Walnut St.~~
Nogales, Arizona 85621

ARIZONA STATE OFFICE
BU. LAND MANAGEMENT

JUL 21 1981

7:45 A.M.
PHOENIX, ARIZONA

new address:
307 Caravillo St.
Phoenix, AZ 85621

Sincerely,

Daniel V. Madril

Per Mr. Madril, 11/27/81
PB

Subscribed and sworn to, before me this 20th of July 1981.

Notary Public

Benjamin Matiella

My Commission Expires January 15, 1982




STATE OF ARIZONA, County of Santa Cruz

I do hereby certify that the within instrument was filed and recorded at the request of Pajarito Mining Co. Inc.

on JUL 20 1981 at 10:40 o'clock A. M. (ocket No. 306 Page 279)

WITNESS my hand and official seal the day and year first above written.

By MARY LOU G. SAINZ COUNTY RECORDER
Deputy Virginia A Cordova



4870

133585

RECEIVED
M.S. [unclear]
11/3/80
ARIZONA STATE OFFICE
BU. LAND MANAGEMENT

ARTICLES OF INCORPORATION
OF
PAJARITO MINING COMPANY

JUL 21 1981

7:45 A.M.
PHOENIX, ARIZONA

KNOW ALL MEN BY THESE PRESENTS: That we, the undersigned incorporators, have this day associated ourselves for the purpose of forming a corporation under the laws of the State of Arizona, and for that purpose do hereby adopt the following Articles of Incorporation.

ARTICLE I. The name of the corporation is PAJARITO MINING COMPANY.

ARTICLE II. The purpose for which this corporation is organized is the transaction of any or all lawful business for which corporations may be incorporated under the laws of the State of Arizona and as they may be amended from time to time, and, specifically, but not in limitation thereof, the purpose of mineral exploration, sales of ore, and other mining related activities.

ARTICLE III. The corporation initially intends to engage in the business of mineral exploration, sales of ore, and other mining related activities.

ARTICLE IV The corporation shall have authority to issue one hundred thousand (100,000) shares of Class A common stock, par value Ten Dollars (\$10.00) per share.

ARTICLE V. The holders from time to time of the common stock of the corporation shall have pre-emptive rights as to the common stock then or thereafter authorized to be issued, including treasury stock. No resolution of the Board of Directors authorizing the issuance

JUL 21 1981

7:45 A.M.
PHOENIX, ARIZONA

of stock to which pre-emptive rights shall attach may require such rights to be exercised within less than ninety (90) days.

ARTICLE VI. The shares may be issued for such consideration expressed in dollars, not less than the par value thereof, as may be fixed from time to time by the Board of Directors of the corporation.

Treasury shares may be disposed of by the corporation for such consideration expressed in dollars as may be fixed from time to time by the Board of Directors of the corporation.

ARTICLE VII. The name and address of the initial statutory agent of the corporation is SERGIO MADRIL, SR., 343 Walnut Street, Nogales, Arizona 85621.

ARTICLE VIII. The known place of business of the corporation shall be 343 Walnut Street, Nogales, Arizona 85621.

ARTICLE IX. The initial Board of Directors shall consist of five (5) directors. The persons who are to serve as directors until their successors are elected and qualified are: Daniel V. Madril, 343 Walnut Street, Nogales, Arizona; Sergio Madril, Sr., 343 Walnut Street, Nogales, Arizona; Arturo Madril, 343 Walnut Street, Nogales, Arizona; Sergio Madril, Jr., 343 Walnut Street, Nogales, Arizona; and Eduardo Madril, 343 Walnut Street, Nogales, Arizona.

The number of persons to serve on the Board of Directors shall be fixed by the bylaws, except that the Board of Directors shall always consist of not fewer than two (2) members, nor more than nine (9).

ARTICLE X. Private property of the incorporation, shareholders, directors, and officers of the corporation shall be forever exempt from its debts and obligations, and no shares of stock of any class shall ever be subject to assessment or levy of any kind or character.

ARTICLE XI. In addition to the authority granted the corporation by statute, the corporation shall have the authority to indemnify and save harmless any present or former officer, director, or agent of the corporation against any expenses reasonably incurred,

JUL 21 1981

7:45 A.M.
PHOENIX, ARIZONA

including, but not limited to, legal fees, court costs, judgments, penalties, and amounts paid in compromise and settlement of any claim, which expenses arise or are incurred in connection with any legal, administrative, or investigative proceeding or action brought or threatened by any person or governmental agency or by the corporation on account of any act or failure to act by an officer, director, or agent of the corporation when such act or failure to act occurs in the course of such officer's, director's, or agent's scope of employment; provided, however, that the Board of Directors shall first find and determine that such act or failure to act was done in good faith; that such officer, director, or agent reasonably believed that the act or failure to act was in support of the best interests of the corporation, and that the act or failure to act does not constitute willful or wanton misconduct or gross negligence.

ARTICLE XII. The incorporators of the corporation are: Daniel V. Madril, 343 Walnut Street, Nogales, Arizona; and Sergio Madril, Sr., 343 Walnut Street, Nogales, Arizona.

All powers, duties, and responsibilities of the incorporators shall cease at the time of delivery of these Articles of Incorporation to the Arizona Corporation Commission for filing.

ARTICLE XIII. The Board of Directors of the corporation may from time to time cause the corporation to purchase its own shares to the extent of the unreserved and unrestricted earned and capital surplus of the corporation.

ARTICLE XIV. The power to alter, amend, or repeal the bylaws or adopt new bylaws shall be vested in the Board of Directors who may amend, alter, repeal, and replace bylaws.

Copy

Santa Cruz County Courthouse

Recorded

<u>Claim Name</u>	<u>Book</u>	<u>Page</u>	<u>A MC. No.</u>
Morning Glory # 1	271	278	03366
Morning Glory # 2	280	310	104766
Morning Glory # 3	280	311	104767
Morning Glory # 4	280	312	104768
Morning Glory # 5	280	313	104769
Morning Glory # 6	280	314	104770
Morning Glory # 7	280	315	104771
Morning Glory # 8	279	19	104463
Morning Glory # 9	279	20	104464
Morning Glory #10	279	21	104465
Morning Glory #11	280	316	104772
Morning Glory #12	280	317	104773
Morning #1	263	522	87943
Morning # 2	280	318	104774
Morning # 3	280	319	104775
Morning # 4	280	320	104776
Morning # 5	280	555	105410
Morning # 6	280	556	105411
St. Patrick #1	279	22	104466
St. Patrick #2	279	23	104467
St. Patrick #3	279	24	104468
St. Patrick #4	279	25	104469
St. Patrick #5	280	557	105412
St. Patrick #6	280	558	105413
Big Steve #1	263	519	87940
Big Steve #2	280	322	104778
Big Steve #3	280	323	104779
Big Steve #4	280	324	104780
Big Steve #5	280	325	104781
Big Steve #6	280	326	104782
White Oak #1	276	121	100784
White Oak #2	280	327	104783
White Oak #3	280	328	104784
Sunset #1	263	516	87936
Sunset #2	280	321	104777
Beckstrum	263	521	87943

ARIZONA STATE OFFICE
 BU. LAND MANAGEMENT
 JUL 21 1981
 7:45 A.M.
 PHOENIX, ARIZONA

NOTICE!!

These documents have been scanned!

Do not place un-scanned documents beneath this notice!

Do not remove this notice from this file!

GPO Jacket No. 560-102
Print Order 61540
Rise Business Services, LLC
Job=AZ15 8/14/2019



Box Number= AZ15225



Claim Begin-End: AMC104766-AMC104784

4 Annual Filings



AZ15225-6

AMC113312-AMC116478

UNITED STATES
DEPARTMENT OF THE INTERIOR
BUREAU OF LAND MANAGEMENT
MAINTENANCE FEE WAIVER CERTIFICATION

407
[Handwritten Signature]

FORM APPROVED 87936
OMB NO. 1004-0114
Expires: January 31, 2020

93366
104463
104766
100784

SEE INSTRUCTIONS ON PAGE 2

- This small miner waiver is filed for the assessment year beginning on September 1, 2019 and ending on September 1, 2020
- The undersigned and all related parties owned ten or fewer mining claims, mill, or tunnel sites located and maintained on Federal lands in the United States of America on September 1, 2019.
- The undersigned have performed the assessment work required by law for each mining claim listed prior to filing this waiver and understand that by filing this form, the undersigned must file an affidavit of assessment work with the Bureau of Land Management (BLM) by the December 30th following the filing of this waiver.
- The undersigned understand that if the assessment work obligation has not yet come due under 30 U.S.C. 28 (for those claims in their first assessment year only), a notice of intent to hold reciting this condition must be recorded by the December 30th following the filing of this waiver.
- The undersigned understand that mill and tunnel sites may also be listed on this waiver and be waived from payment of the maintenance fee, and that a notice of intent to hold for these sites is required to be filed with the BLM by the December 30th following the filing of this waiver.
- The undersigned understand and acknowledge that pursuant to 43 U.S.C. 1212 and 18 U.S.C. 1001, the filing or recording of a false, fictitious, or fraudulent document with the BLM may result in a fine of up to \$250,000, a prison term not to exceed five years, or both.
- The mining claims, mill or tunnel sites for which this waiver from payment of the maintenance fees is requested are:

CLAIM OR SITE NAME	BLM RECORDATION SERIAL NUMBER
1. Morning Glory # 1	93366
2. Morning Glory # 9	104464
3. Morning Glory # 10	104465
4. Morning Glory # 11	104772
5. Morning Glory # 12	104773
6. Sunset # 1	87936
7. Sunset # 2	104777
8. St. Patricks # 3	104468
9. St. Patricks # 4	104469
10. White Oak # 1	100784

PHOENIX, ARIZONA
2019 AUG 27
A 8:27
RECEIVED
BLM ALSTAFF OFFICE

The owner(s) (claimants) of the above mining claims and sites are:

Sergio A. Madril for Pajarito Mining Co.
(Owner's Name - Please Print)
323 W. Walnut St. C.E.O.
(Owner's Mailing Address)

Sergio A. Madril 8-19-2019
(Owner's Signature)
Nogales, Arizona 85621
(City) (State) (Zip Code)

Armando V. Madril for Pajarito Mining Co.
(Owner's Name - Please Print)
627 Camino Arvizu SECRETARY
(Owner's Mailing Address)

Armando V. Madril 8-19-19
(Owner's Signature)
Rio Rico, Ariz 85648
(City) (State) (Zip Code)

ALEX MADRIL FOR PAJARITO MINING CO.
(Owner's Name - Please Print)
494 NEWCOURT V. PRESIDENT
(Owner's Mailing Address)

Alex Madril 8/21/19
(Owner's Signature)
Rio Rico AZ 85648
(City) (State) (Zip Code)

(Owner's Name - Please Print)

(Owner's Signature)

(Owner's Mailing Address)

(City)

(State)

(Zip Code)

ENTERED
SEP 18 2019
BY: *[Signature]*

[Handwritten Signature]

When Recorded Return Document to:

Pajarito Mining Co.

C/O Sergio A. Madril

323 W. Walnut St.

Nogales, Arizona 85621

Check here if this is a change of address.

Telephone: 529-287-6001

E-mail address: sergiomadrilaz@ebtv.net



Amc 87936
93366
104463
104766

AFFIDAVIT OF PERFORMANCE OF ANNUAL WORK

1. State of Arizona, County of SANTA CRUZ ss:

2. I (Name) Sergio A. Madril

3. Reside at (Address) 323 W. Walnut St.

City Nogales County SANTA CRUZ

RECEIVED
BLM AZ STATE OFFICE
2019 JAN 28 A 11:46
PHOENIX, ARIZONA
BLM
Date
Stamp

State AZ Zip 85621 being duly sworn, depose and say that I am a citizen of the United States, more than eighteen years of age, and that all of the facts set forth in this affidavit, subject to the provisions and penalties of 18 U.S.C. 1001 pertaining to the filing of false, fictitious, or fraudulent statements with the United States, are true and correct according to the best of my knowledge, information and belief.

4. Owner's name and address (if not shown in Items 1-3 above): _____

5. That I am personally acquainted with the mining claim(s). The work and improvements were made by and at the expense of the owner(s) of said claim(s). Said contiguous group of claims, listed on this document, are situated in the

PAJARITO (optional) Mining District; SANTA CRUZ County, Arizona.

Line No.	AMC NUMBER	CLAIM/SITE NAME	COUNTY RECORDER DATA Docket Page	TWP	RNG	SEC
1	93366	Morning Glory # 1	271-278	23S.	12E.	34
2	104464	Morning Glory # 9	279-20	23S.	12E.	34
3	104465	Morning Glory # 10	279-21	23S.	12E.	34
4	104772	Morning Glory # 11	280-316	23S.	12E.	34
5	104773	Morning Glory # 12	280-317	23S.	12E.	34
6	87936	Sunset #1	263-516	24S.	12E.	3

Form: MCF108
Revised Jan. 2006
Page 1 of 2

APR 29 2019
BY: *[Signature]*

#4360813



Pajarito Mining Company
323 W. Walnut St.
Nogales, AZ 85621

12-21-18

Dear Sir:

Enclosed:

money order \$100.00 (Free)

money order 5.00 For return of

assessment 2018 copy for
our records.

RECEIVED
BLM AZ STATE OFFICE
2019 JAN 28 A 11:46
PHOENIX, ARIZONA

Sincerely,

August A. Madal

C.E.O.

Pajarito Mining Co.

United States Department of the Interior
Bureau of Land Management
 DIV OF LANDS, MINRLS & ENERGY
 ONE N CENTRAL AVE
 PHOENIX, AZ 85004 -4427
 Phone: 602-417-9200

Receipt

No: 4366813

Transaction #: 4484063	
Date of Transaction: 02/05/2019	
CUSTOMER:	
PAJARITO MINING CO 323 W WALNUT ST NOGALES, AZ 85621-2628 US	

LINE #	QTY	DESCRIPTION	REMARKS	UNIT PRICE	TOTAL
1	1.00	LOCATABLE MINERALS / MINING CLAIMS- NOT NEW-UNADJUD, ONE AUTH NO. ONLY / MINING CLAIM MONEY RECEIVED CASES: AMC93366/\$105.00	POL 2018/10	- n/a -	105.00
TOTAL:					\$105.00

PAYMENT INFORMATION			
1	AMOUNT:	100.00	POSTMARKED: N/A
	TYPE:	CHECK	RECEIVED: 01/28/2019
	CHECK NO:	17-856438205	
	NAME:	PAJARITO MINING CO 323 W WALNUT ST NOGALES AZ 85621-2628 US	
2	AMOUNT:	5.00	POSTMARKED: N/A
	TYPE:	CHECK	RECEIVED: 01/28/2019
	CHECK NO:	17-856438207	
	NAME:	PAJARITO MINING CO 323 W WALNUT ST NOGALES AZ 85621-2628 US	

REMARKS
THERE HAS BEEN A FEE INCREASE / PLEASE SEE ENCLOSED FLYER / THANK YOU

This receipt was generated by the automated BLM Collections and Billing System and is a paper representation of a portion of the official electronic record contained therein.

Amc 93366, 104464, 104465, 104772, 104773, 87936 EARNED ON THIS RECEIPT.

\$10 FROM THIS RECEIPT & \$5 FROM RECEIPT 4421765 EARNED ON Amc 100784. km

P. M. C.
323 W. Walnut ST.
Nogales, AZ. 85621

PLACE STICKER AT TOP OF ENVELOPE TO THE RIGHT
OF THE RETURN ADDRESS, FOLD AT DOTTED LINE

CERTIFIED MAIL



7017 0530 0001 1269 0576

21 DEC '18
PM 5:1

1000

85004-4427

U.S. POSTAGE PAID
FCM LG ENV
NOGALES, AZ
85621
DEC 21, 18
AMOUNT

\$7.20
R2304W121785-07


PHOENIX, ARIZONA

2019 JAN 28 A 11:46

RECEIVED
BHM AZ STATE OFFICE

United States Dept. Interior
Bureau of Land Management
ARIZONA STATE OFFICE
1 North Central Ave. Suite 800
Phoenix, Arizona
85004

8500434416 0041



COPY

Pajarito Mining Co.
C/O Sergio A. Madril
323 W. Walnut St.
Nogales, Ariz. 85621
Tel: 520-287-6001
April 4, 2019

Dear Sir:

Enclosed is money order for \$ 50.00, to cover the assessment fees that are due for Affidavit of Performance of Annual Work 2018. File on 12-28-2018.


Mining Claims Serial Numbers:

Morning Glory	93366
Morning Glory # 9	104464
Morning Glory # 10	104465
Morning Glory # 11	104772
Morning Glory # 12	104773
Sunset # 1	87936
Sunset # 2	104777
St. Patricks # 3	104468
St. Patricks # 4	104469
White Oak # 1	100784

RECEIVED
BLM AT STATE OFFICE
2019 APR - 8 P 3: 12
PHOENIX, ARIZONA

We were not aware of fees price increase.

Sincerely


Sergio A. Madril CEO

4421765

P.M.C.
323 W. Walnut ST.
Nogales, AZ.
85621

RECEIVED
BLM AZ STATE OFFICE

2019 APR -8 P 3 12

PHOENIX, ARIZONA



1000

85004

U.S. POSTAGE PAID
FCM LG ENV
NOGALES, AZ
85621
APR 04, 19
AMOUNT

\$7.30

R2304W121785-08

PLACE STICKER AT TOP OF ENVELOPE TO THE RIGHT
OF THE RETURN ADDRESS. FOLD AT DOTTED LINE

CERTIFIED MAIL

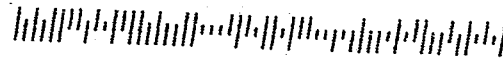


7017 0530 0001 1269 0699

**RETURN RECEIPT
REQUESTED**

United States Department
of THE Interior
Bureau of Land Management
ARIZONA STATE OFFICE
ONE North CENTRAL AVE ST. 800
PHOENIX, ARIZONA 85004

4427



United States Department of the Interior
Bureau of Land Management
 DIV OF LANDS, MINRLS & ENERGY
 ONE N CENTRAL AVE
 PHOENIX, AZ 85004 -4427
 Phone: 602-417-9200

Receipt

No: 4421765

Transaction #: 4540767	
Date of Transaction: 04/09/2019	
CUSTOMER:	
PAJARITO MINING CO 323 W WALNUT ST NOGALES, AZ 85621-2628 US	

LINE #	QTY	DESCRIPTION	REMARKS	UNIT PRICE	TOTAL
1	1.00	LOCATABLE MINERALS / MINING CLAIMS-NOT NEW-UNADJUD, ONE AUTH NO. ONLY / MINING CLAIM MONEY RECEIVED CASES: AMC93366/\$50.00	ADDITIONAL FEES	- n/a -	50.00
TOTAL:					\$50.00

PAYMENT INFORMATION			
1	AMOUNT:	50.00	POSTMARKED: N/A
	TYPE:	CHECK	RECEIVED: 04/08/2019
	CHECK NO:	17-956287647	
	NAME:	PAJARITO MINING CO 323 W WALNUT ST NOGALES AZ 85621-2628 US	

REMARKS

This receipt was generated by the automated BLM Collections and Billing System and is a paper representation of a portion of the official electronic record contained therein.

AMC 104777, 104468, 104469 EARNED ON THIS RECEIPT.

\$5 FROM THIS RECEIPT & \$10 ON ~~100784~~ RECEIPT 4366813 EARNED ON AMC100784.PM

Login ID6222

Entry Date04/29/2019

Total Amount\$10.00

Original Order Items

Line	Order#	AuthNos	TransDate	Action	Amount	CostCtr	R Org	BPD Year	Fund	FunctArea	WBS	Receipt Reference	CBS Bill#	Type	OrderItem
1	4484063	AMC93366 ▾	02/05/2019	MINING CLAIM MONEY RECEIVED	\$105.00	LLAZ920000	LLAZ920000	2019	XXXL6500DP	L01130000.000000				C	9015148

Order Items To Be Generated for Transfer

Line	Order#	AuthNos	TransDate	Action	Amount	CostCtr	R Org	BPD Year	Fund	FunctArea	WBS	Receipt Reference	CBS Bill#	Type	OrderItem
1	4484063	AMC93366 ▾	4/29/2019	MINING CLAIM MONEY RECEIVED	\$-10.00	LLAZ920000	LLAZ920000	2019	XXXL6500DP	L01130000.000000				T	0
2	4484063	▾	4/29/2019	NONREFUNDABLE PROCESSING FEE	\$10.00	LLAZ920000	LLAZ920000	2019	19XL1109ML	L19300000.RB0000				T	0

Login ID6222

Entry Date04/29/2019

Total Amount\$5.00

Original Order Items

Line	Order#	AuthNos	TransDate	Action	Amount	CostCtr	R Org	BPD Year	Fund	FunctArea	WBS	Receipt Reference	CBS Bill#	Type	OrderItem
1	4540767	AMC93366 ▾	04/09/2019	MINING CLAIM MONEY RECEIVED	\$50.00	LLAZ920000	LLAZ920000	2019	XXXL6500DP	L01130000.000000				C	9121819

Order Items To Be Generated for Transfer

Line	Order#	AuthNos	TransDate	Action	Amount	CostCtr	R Org	BPD Year	Fund	FunctArea	WBS	Receipt Reference	CBS Bill#	Type	OrderItem
1	4540767	AMC93366 ▾	4/29/2019	MINING CLAIM MONEY RECEIVED	\$-5.00	LLAZ920000	LLAZ920000	2019	XXXL6500DP	L01130000.000000				T	0
2	4540767	▾	4/29/2019	NONREFUNDABLE PROCESSING FEE	\$5.00	LLAZ920000	LLAZ920000	2019	19XL1109ML	L19300000.RB0000				T	0

231

UNITED STATES
DEPARTMENT OF THE INTERIOR
BUREAU OF LAND MANAGEMENT

MAINTENANCE FEE WAIVER CERTIFICATION

FORM APPROVED
OMB NO. 1004-0114
Expires: January 31, 2020

93366
104463
104766
87936
100784

SEE INSTRUCTIONS ON PAGE 2

1. This small miner waiver is filed for the assessment year beginning on September 1, 2018 and ending on September 1, 2019
2. The undersigned and all related parties owned ten or fewer mining claims, mill, or tunnel sites located and maintained on Federal lands in the United States of America on September 1, 2018.
3. The undersigned have performed the assessment work required by law for each mining claim listed prior to filing this waiver and understand that by filing this form, the undersigned must file an affidavit of assessment work with the Bureau of Land Management (BLM) by the December 30th following the filing of this waiver.
4. The undersigned understand that if the assessment work obligation has not yet come due under 30 U.S.C. 28 (for those claims in their first assessment year only), a notice of intent to hold reciting this condition must be recorded by the December 30th following the filing of this waiver.
5. The undersigned understand that mill and tunnel sites may also be listed on this waiver and be waived from payment of the maintenance fee, and that a notice of intent to hold for these sites is required to be filed with the BLM by the December 30th following the filing of this waiver.
6. The undersigned understand and acknowledge that pursuant to 43 U.S.C. 1212 and 18 U.S.C. 1001, the filing or recording of a false, fictitious, or fraudulent document with the BLM may result in a fine of up to \$250,000, a prison term not to exceed five years, or both.
7. The mining claims, mill or tunnel sites for which this waiver from payment of the maintenance fees is requested are:

CLAIM OR SITE NAME	BLM RECORDATION SERIAL NUMBER
1. Morning Glory # 1	93366 (913)
2. Morning Glory # 9	104464
3. Morning Glory # 10	104465
4. Morning Glory # 11	104772
5. Morning Glory # 12	104773
6. Sunset # 1	87936
7. Sunset # 2	104777
8. St. Patricks # 3	104468
9. St. Patricks # 4	104469
10. White Oak # 1	100784

RECEIVED
 BLM ALBUQUERQUE OFFICE
 2018 AUG 16 P 3:15
 PHOENIX, ARIZONA

The owner(s) (claimants) of the above mining claims and sites are:

Sergio A. Madril for Pajarito Mining Co.
 (Owner's Name - Please Print)
323 W. Walnut St. C.E.O. ✓
 (Owner's Mailing Address)

Sergio A. Madril 8-7-18
 (Owner's Signature)
Nogales, Arizona 85621
 (City) (State) (Zip Code)

Armando V. Madril for Pajarito Mining Co.
 (Owner's Name - Please Print)
627 Camino Arvizu SECRETARY
 (Owner's Mailing Address)

Armando V. Madril 8-7-18
 (Owner's Signature)
Rio Rico, Ariz 85648
 (City) (State) (Zip Code)

 (Owner's Name - Please Print)

 (Owner's Mailing Address)

 (Owner's Signature)

 (City) (State) (Zip Code)

 (Owner's Name - Please Print)

 (Owner's Mailing Address)

ENTERED SEP 12 2018
 (Owner's Signature)
AC 483
 (City) (State) (Zip Code)
 ENTERED SEP 12 2018
 #B

mm/BB

(Owner's Name - Please Print)	(Owner's Signature)
(Owner's Mailing Address)	(City) (State) (Zip Code)
(Owner's Name - Please Print)	(Owner's Signature)
(Owner's Mailing Address)	(City) (State) (Zip Code)
(Owner's Name - Please Print)	(Owner's Signature)
(Owner's Mailing Address)	(City) (State) (Zip Code)
(Owner's Name - Please Print)	(Owner's Signature)
(Owner's Mailing Address)	(City) (State) (Zip Code)

18 U.S.C. 1001 and 43 U.S.C. 1212 make it a crime for any person knowingly and willfully to make to any department or agency of the United States any false, fictitious or fraudulent statements or representations as to any matter within its jurisdiction.

INSTRUCTIONS

1. This certification is made under the provisions of 43 U.S.C. § 1744 and 30 U.S.C. §28-28k and the regulations thereunder (43 CFR Part 3830).
2. The claimant(s) must fill in the dates in paragraph 1 for the beginning and ending of the assessment year for which this waiver is sought.
3. The claimant(s) must fill in the date in paragraph 2 for the beginning of the assessment year for which this waiver is sought.
4. All claim and site names and BLM serial numbers must be listed for the mining claims, mill sites, and tunnel sites for which the waiver is sought.
5. All owners of the mining claims, mill sites, and tunnel sites and their addresses must be given.
6. This waiver form must be signed by all the claimants or their designated agent, in original form. If an agent is designated, a notarized designation of agent, signed by all of the claimants with proper address given, must be submitted with this waiver.
7. This form must be filed no later than September 1st for the upcoming assessment year in the BLM State Office where the mining claims or sites are recorded, or the waiver cannot be granted by the BLM. (Example: To obtain a waiver for the assessment year 2012, which begins on September 1, 2011, you must qualify for and file for a waiver no later than September 1, 2011, in the proper BLM State Office.)
8. For all mining claims which require assessment work, you must record an affidavit of labor on or before the December 30th immediately following the filing of this waiver. For all other mining claims or sites waived, you must record a notice of intent to hold on or before the December 30th immediately following the filing of this waiver.
9. Mill and tunnel sites may also be listed on this waiver and be waived from payment of the maintenance fee. A notice of intent to hold for these sites is required to be filed by the December 30th following the filing of this waiver.

FOR OFFICIAL USE ONLY



Pajarito Mining Company

323 W. Walnut St.

Nogales, AZ 85621 (520) 287-6001

8-9-2018

Dear Sir:

*Enclosed is check # 932 First Commercial Bank
For \$ 5.00.*

*To cover postage and handling of 2019
Maintenance Fee Waiver Certification, return
of B.L.M stamped Received copy For our
Records.*

respectfully

David A. Madrid

CEO. P.M.C.


PHOENIX, ARIZONA

2018 AUG 16 P 3:15

RECEIVED
BLM AZ STATE OFFICE

Pajarito Mining Co.
323 W. Walnut St.
Nogales, ARIZ.

85621



7017 0530 0001 1269 0583

RETURN
RECEIPT REQUESTED



1000



85004

U.S. POSTAGE
PAID
NOGALES, AZ
85621
AUG 14, 18
AMOUNT

\$7.20

R2304H109456-13

RECEIVED
TELEPHONE OFFICE

AUG 16 P 3:15

PHOENIX, ARIZONA

United States Department
of the Interior
Bureau of Land Management
ARIZONA STATE OFFICE
ONE N. CENTRAL AVE. STE. 800
PHOENIX, ARIZONA 85004
4427

United States Department of the Interior
Bureau of Land Management
 DIV OF LANDS, MINRLS & ENERGY
 ONE N CENTRAL AVE
 PHOENIX, AZ 85004 -4427
 Phone: 602-417-9200

Receipt

No: 4238045

Transaction #: 4353434
Date of Transaction: 08/17/2018

LINE #	QTY	DESCRIPTION	REMARKS	UNIT PRICE	TOTAL
1	1.00	IAC PRODUCTS / SERVICE/ADMIN CHARGES / MAILING COSTS / MAILING CONTAINER		2.50	2.50
2	1.00	IAC PRODUCTS / SERVICE/ADMIN CHARGES / MAILING COSTS / POSTAGE		2.50	2.50
TOTAL:					\$5.00

PAYMENT INFORMATION			
1	AMOUNT:	5.00	POSTMARKED: N/A
	TYPE:	CHECK	RECEIVED: 08/17/2018
	CHECK NO:	932	
	NAME:	MADRIL, SERGIO A	

REMARKS

This receipt was generated by the automated BLM Collections and Billing System and is a paper representation of a portion of the official electronic record contained therein.

When Recorded Return Document

Pajarito Mining Co.
C/O Sergio A. Madril
323 W. Walnut St.
Nogales, Arizona 85621



2017-09265

Page 1 of 2

Requested By: Pajarito Mining

SUZANNE SAINZ RECORDER

SANTA CRUZ COUNTY, ARIZONA

12-14-2017 04:19 PM Recording Fee \$15.00

93366

104463

104766

87936

100784

Check here if this is a change of address.

Telephone: 529-287-6001

E-mail address: sergiomadrilaz@webtv.net

AFFIDAVIT OF PERFORMANCE OF ANNUAL WORK

1. State of Arizona, County of SANTA CRUZ ss:

2. I (Name) Sergio A. Madril

3. Reside at (Address) 323 W. Walnut St.

City Nogales County SANTA CRUZ

RECEIVED
BLM AZ STATE OFFICE
2017 DEC 18 P 2:15
PHOENIX, ARIZONA
BLM
Date
Stamp

State AZ Zip 85621 being duly sworn, depose and say that I am a citizen of the United States, more than eighteen years of age, and that all of the facts set forth in this affidavit, subject to the provisions and penalties of 18 U.S.C. 1001 pertaining to the filing of false, fictitious, or fraudulent statements with the United States, are true and correct according to the best of my knowledge, information and belief.

4. Owner's name and address (if not shown in Items 1-3 above).

5. That I am personally acquainted with the mining claim(s). The work and improvements were made by and at the expense of the owner(s) of said claim(s). Said contiguous group of claims, listed on this document, are situated in the

PAJARITO (optional) Mining District; SANTA CRUZ County, Arizona.

Line No.	AMC NUMBER	CLAIM/SITE NAME	COUNTY RECORDER DATA <small>Docket Page</small>	TWP	RNG	SEC
1	93366	Morning Glory # 1	271-278	23S.	12E.	34
2	104464	MORNING Glory # 9	279-20	23S.	12E.	34
3	104465	Morning Glory # 10	279-21	23S.	12E.	34
4	104772	Morning Glory # 11	280-316	23S.	12E.	34
5	104773	Morning Glory # 12	280-317	23S.	12E.	34
6	87936	Sunset #1	263-516	24S.	12E.	3

Form: MCF108
Revised Jan. 2006
Page 1 of 2

INTERED
DEC 27 2017
BY: R.A.M.

AFFIDAVIT OF PERFORMANCE ON ANNUAL WORK - page 2

BLM
Date
Stamp

2017 DEC 18 P 2 15
PHOENIX, ARIZONA

RECEIVED
BLM AD STATE OFFICE

7	104777	Sunset #2	280-321	24S.	12E.	3
8	104468	St. Patrick # 3	279-24	24S.	12E.	3
9	104469	St. Patrick # 4	279-25	24S.	12E.	3
10	100784	White Oak # 1	276-121	24S.	12E.	2

6. That between the dates starting at 12 o'clock noon on September 1, 20 16 and ending at 12 o'clock noon on September 1, 20 17 at least \$ 1,000.00 dollars worth of work and improvements were done and performed upon said claim(s) or upon one or more of a contiguous group of claims for the benefit of all, wholly or partly outside of a contiguous group of claims for the benefit of all, not including the location work.

7. That the following persons were employed to perform the work and improvements described herein: S.A.Madril
A.V.Madril-Alex Madril-W.Canty-G.Burnette-Victor Madril

8. That the work and improvements performed were: Inspection of properties-Financial Development to process ore-Millsite preparations-acquisition of milling equipment(crushing mill and concentrating table). Food,fuel,labor.

9. Dated: 12-14-17 Signature: [Signature]

SUBSCRIBED AND SWORN TO before me, a Notary Public, this 14th day of Dec. 20 17

By: [Signature]
Notary Public - Arizona
State Cruz County
My Comm. Expires Feb 22 2018 2-2-2018

Bureau of Land Management
Arizona State Office
www.az.blm.gov

No. of Claims: _____ x \$10 = _____
Check No.: _____ Init. [Init.]
Receipt No.: 4046014
For BLM-Use Only

Form: MCF108
Revised Jan. 2006
Page 2 of 2



Pajarito Mining Company
323 W. Walnut St.
Nogales, AZ 85621 (520) 287-6001

12-15-2017

Dear Sir:

Enclosed in the following:

CK No. 912 \$ 100.00 - B.L.M Fee. 2017

CK No. 914 \$ 5.00 - postage & Handling.

For return of affidavit of Performance
of annual work - B.L.M Stumps for
our records.


Sincerely,
Sergeant. Moshil
C.F.O.

RECEIVED
BLM ARIZONA STATE OFFICE
2017 DEC 18 P 2:15
PHOENIX, ARIZONA

PAJARITO
MINING Co.
323 W. WALNUT ST.
NOGALES, AZ 85621

PLACE STICKER AT TOP OF ENVELOPE TO THE RIGHT
OF THE RETURN ADDRESS, FOLD AT DOTTED LINE


CERTIFIED MAIL™



7008 1140 0000 9936 5764



1013



85004

U.S. POSTAGE
PAID
NOGALES, AZ
85621
DEC 15, 17
AMOUNT

\$7.29

R2304H108683-04

RECEIVED
P.O. BOX 100
NOGALES, AZ 85621

2017 DEC 18 P 2:15

NOENIX, ARIZONA

**RETURN RECEIPT
REQUESTED**

U.S. Dept. of the Interior
B.L.M.
ARIZONA STATE OFFICE
ONE N. CENTRAL AVE. SUITE 200
PHOENIX, AZ 85004

United States Department of the Interior
Bureau of Land Management
 DIV OF LANDS, MINRLS & ENERGY
 ONE N CENTRAL AVE
 PHOENIX, AZ 85004 -4427
 Phone: 602-417-9200

Receipt

No: 4046014

Transaction #: 4157381	
Date of Transaction: 12/19/2017	
CUSTOMER:	
PAJARITO MINING CO 323 W WALNUT ST NOGALES, AZ 85621-2628 US	

LINE #	QTY	DESCRIPTION	REMARKS	UNIT PRICE	TOTAL
1	1.00	LOCATABLE MINERALS / MINING CLAIMS- NOT NEW-UNADJUD, ONE AUTH NO. ONLY / MINING CLAIM MONEY RECEIVED CASES: AMC93366/\$100.00	POL 2017/10	- n/a -	100.00
2	1.00	IAC PRODUCTS / SERVICE/ADMIN CHARGES / MAILING COSTS / MAILING CONTAINER		2.50	2.50
3	1.00	IAC PRODUCTS / SERVICE/ADMIN CHARGES / MAILING COSTS / POSTAGE		2.50	2.50
TOTAL:					\$105.00

PAYMENT INFORMATION			
1	AMOUNT:	100.00	POSTMARKED: N/A
	TYPE:	CHECK	RECEIVED: 12/18/2017
	CHECK NO:	912	
	NAME:	PAJARITO MINING CO 323 W WALNUT ST NOGALES AZ 85621-2628 US	
2	AMOUNT:	5.00	POSTMARKED: N/A
	TYPE:	CHECK	RECEIVED: 12/18/2017
	CHECK NO:	914	
	NAME:	PAJARITO MINING CO 323 W WALNUT ST NOGALES AZ 85621-2628 US	

REMARKS

UNITED STATES
DEPARTMENT OF THE INTERIOR
BUREAU OF LAND MANAGEMENT
MAINTENANCE FEE WAIVER CERTIFICATION

123
RAM

93366
104463
104766
FORM APPROVED
OMB NO. 1004-0114 87936
Expires: October 31, 2016
100784

SEE INSTRUCTIONS ON PAGE 2

- This small miner waiver is filed for the assessment year beginning on September 1, 2017 and ending on September 1, 2018.
- The undersigned and all related parties owned ten or fewer mining claims, mill, or tunnel sites located and maintained on Federal lands in the United States of America on September 1, 2017.
- The undersigned have performed the assessment work required by law for each mining claim listed prior to filing this waiver and understand that by filing this form, the undersigned must file an affidavit of assessment work with the Bureau of Land Management (BLM) by the December 30th following the filing of this waiver.
- The undersigned understand that if the assessment work obligation has not yet come due under 30 U.S.C. 28 (for those claims in their first assessment year only), a notice of intent to hold reciting this condition must be recorded by the December 30th following the filing of this waiver.
- The undersigned understand that mill and tunnel sites may also be listed on this waiver and be waived from payment of the maintenance fee, and that a notice of intent to hold for these sites is required to be filed with the BLM by the December 30th following the filing of this waiver.
- The undersigned understand and acknowledge that pursuant to 43 U.S.C. 1212 and 18 U.S.C. 1001, the filing or recording of a false, fictitious, or fraudulent document with the BLM may result in a fine of up to \$250,000, a prison term not to exceed five years, or both.
- The mining claims, mill or tunnel sites for which this waiver from payment of the maintenance fees is requested are:

CLAIM OR SITE NAME	BLM RECORDATION SERIAL NUMBER
1. Morning Glory #1	93366
2. Morning Glory #9	104464
3. Morning Glory #10	104465
4. Morning Glory #11	104772
5. Morning Glory #12	104773
6. Sunset #1	87936
7. SUNSET #2	104777
8. ST. PATRICKS #3	104468
9. ST. PATRICKS #4	104469
10. WHITE OAK #1	100784

PHOENIX, ARIZONA
 2017 AUG -4 P 2:59
 RECEIVED

The owner(s) (claimants) of the above mining claims and sites are:

SERGIO A. MADRIL FOR Pajarito Mining Co. <small>(Owner's Name - Please Print)</small> 323 W. WALNUT ST. <small>(Owner's Mailing Address)</small>	Sergio Madril 8-2-17 <small>(Owner's Signature)</small> Nogales, AZ. AZ. 85621 <small>(City) (State) (Zip Code)</small>
ARMANDO V. MADRIL <small>(Owner's Name - Please Print)</small> 627 CAMINO ARVIZU <small>(Owner's Mailing Address)</small>	Armando V. Madril 8-2-17 <small>(Owner's Signature)</small> Rio Rico AZ. 85648 <small>(City) (State) (Zip Code)</small>
_____ <small>(Owner's Name - Please Print)</small> _____ <small>(Owner's Mailing Address)</small>	_____ <small>(Owner's Signature)</small> _____ <small>(City) (State) (Zip Code)</small>
_____ <small>(Owner's Name - Please Print)</small> _____ <small>(Owner's Mailing Address)</small>	_____ <small>(Owner's Signature)</small> _____ <small>(City) (State) (Zip Code)</small>

483
ENTERED
AUG 31 2017
DV

(Owner's Name - Please Print)

(Owner's Signature)

(Owner's Mailing Address)

(City)

(State)

(Zip Code)

(Owner's Name - Please Print)

(Owner's Signature)

(Owner's Mailing Address)

(City)

(State)

(Zip Code)

(Owner's Name - Please Print)

(Owner's Signature)

(Owner's Mailing Address)

(City)

(State)

(Zip Code)

(Owner's Name - Please Print)

(Owner's Signature)

(Owner's Mailing Address)

(City)

(State)

(Zip Code)

18 U.S.C. 1001 and 43 U.S.C. 1212 make it a crime for any person knowingly and willfully to make to any department or agency of the United States any false, fictitious or fraudulent statements or representations as to any matter within its jurisdiction.

INSTRUCTIONS

1. This certification is made under the provisions of 43 U.S.C. § 1744 and 30 U.S.C. §28-28k and the regulations thereunder (43 CFR Part 3830).
2. The claimant(s) must fill in the dates in paragraph 1 for the beginning and ending of the assessment year for which this waiver is sought.
3. The claimant(s) must fill in the date in paragraph 2 for the beginning of the assessment year for which this waiver is sought.
4. All claim and site names and BLM serial numbers must be listed for the mining claims, mill sites, and tunnel sites for which the waiver is sought.
5. All owners of the mining claims, mill sites, and tunnel sites and their addresses must be given.
6. This waiver form must be signed by all the claimants or their designated agent, in original form. If an agent is designated, a notarized designation of agent, signed by all of the claimants with proper address given, must be submitted with this waiver.
7. This form must be filed no later than September 1st for the upcoming assessment year in the BLM State Office where the mining claims or sites are recorded, or the waiver cannot be granted by the BLM. (Example: To obtain a waiver for the assessment year 2012, which begins on September 1, 2011, you must qualify for and file for a waiver no later than September 1, 2011, in the proper BLM State Office.)
8. For all mining claims which require assessment work, you must record an affidavit of labor on or before the December 30th immediately following the filing of this waiver. For all other mining claims or sites waived, you must record a notice of intent to hold on or before the December 30th immediately following the filing of this waiver.
9. Mill and tunnel sites may also be listed on this waiver and be waived from payment of the maintenance fee. A notice of intent to hold for these sites is required to be filed by the December 30th following the filing of this waiver.

FOR OFFICIAL USE ONLY

PHOENIX ARIZONA
2017 AUG - 11 P 2:59
BLM RECEIVED
OFFICE

Pajarito Mining Co
323 W. Walnut St.
Nogales, AZ 85621



U.S. Department of
THE Interior
B.L.M
ARIZONA STATE OFFICE
1 North Central Ave. Suite 800
Phoenix, Arizona
85004

PHOENIX, ARIZONA
2017 AUG - 4 P 2:59
RECEIVED
BLM STATE OFFICE

93366

104463

104766

87936

100784

When Recorded Return Document
Pajarito Mining Co.
C/O Sergio A. Madril
323 W. Walnut St.
Nogales, Arizona 85621



Check here if this is a change of address.
Telephone: 520-287-6001
E-mail address: sergiomadri1az@vebtv.net

AFFIDAVIT OF PERFORMANCE OF ANNUAL WORK

1. State of Arizona, County of SANTA CRUZ ss:
2. I (Name) Sergio A. Madril
3. Reside at (Address) 323 W. Walnut St.

City Nogales County SANTA CRUZ

BLM
Date
Stamp
PHOENIX, ARIZONA
2016 DEC 14 P 1:23
BLM RECEIVED

State AZ Zip 85621 being duly sworn, depose and say that I am a citizen of the United States, more than eighteen years of age, and that all of the facts set forth in this affidavit, subject to the provisions and penalties of 18 U.S.C. 1001 pertaining to the filing of false, fictitious, or fraudulent statements with the United States, are true and correct according to the best of my knowledge, information and belief.

4. Owner's name and address (if not shown in items 1-3 above) _____

5. That I am personally acquainted with the mining claim(s). The work and improvements were made by and at the expense of the owner(s) of said claim(s). Said contiguous group of claims, listed on this document, are situated in the

PAJARITO (optional) Mining District; SANTA CRUZ County, Arizona.

Line No.	AMC NUMBER	CLAIM/SITE NAME	COUNTY RECORDER DATA Docket-Page	TWP	RNG	SEC
1	93366	Morning Glory # 1	271-278	23S.	12E.	34
2	104464	Morning Glory # 9	279-20	23S.	12E.	34
3	104465	Morning Glory # 10	279-21	23S.	12E.	34
4	104772	Morning Glory # 11	280-316	23S.	12E.	34
5	104773	Morning Glory # 12	280-317	23S.	12E.	34
6	87936	Sunset #1	263-516	24S.	12E.	3

Form: MCF108
Revised Jan. 2006
Page 1 of 2

ENTERED
DEC 19 2016
RAM

AFFIDAVIT OF PERFORMANCE ANNUAL WORK - page 2

BLM
Date
Stamp

PHOENIX, ARIZONA
2016 DEC 14

RECEIVED
BLM AZ REGIONAL OFFICE

7	104777	Sunset #2	280-321	24S.	12E.	3
8	104468	St. Patrick # 3	279-24	24S.	12E.	3
9	104469	St. Patrick # 4	279-25	24S.	12E.	3
10	100784	White Oak # 1	276-121	24S.	12E.	2

6. That between the dates starting at 12 o'clock noon on September 1, 2015 and ending at 12 o'clock noon on September 1, 2016, at least \$ 1,000.00 dollars worth of work and improvements were done and performed upon said claim(s) or upon one or more of a contiguous group of claims for the benefit of all, wholly or partly outside of a contiguous group of claims for the benefit of all, not including the location work.

7. That the following persons were employed to perform the work and improvements described herein: S.A. Madril
A.V. Madril-Alex Madril-Alex Jr.-Frank Ochoa-Marco Ochoa-Pastor W. Canty-W. Moreland-Leroy Roar

8. That the work and improvements performed were: Investors revision of properties-new vein discovery
Clean up of MG.11 mine adit. Labor, fuel, food Basic pick and shovel labor.

9. Dated: 11-29-16 Signature: [Signature]

SUBSCRIBED AND SWORN TO before me, a Notary Public, this 29th day of Nov. 2016

By: [Signature]


Notary Public
SUSANA CALDERON
Notary Public - Arizona
Santa Cruz County
My Commission Expires Feb 22, 2018

11-22-2018

Bureau of Land Management
Arizona State Office
www.az.blm.gov

No. of Claims: 10 x \$10 = \$100.00
Check No.: 848 Init. A.H.
Receipt No.: 3723468
For BLM Use Only

Form: MCF108
Revised Jan. 2006
Page 2 of 2



Pajarito Mining Company
323 W. Walnut St.
Nogales, AZ 85621 (520) 287-6001

Dear Sir:

Enclosed in check # 240 First Convenience
Bank for \$105.00.


\$100.00 B.L.M. Fee
\$ 5.00 postage and Handling for Return of
affidavit of Performance of Annual Work.
B.L.M. stamps received for our records.

Sincerely,
Dorje A. Medley
C.E.G.

RECEIVED
CLM & STAFF OFFICE
2016 DEC 14 P 1:23
PHOENIX, ARIZONA

Pajarito Mining Co
323 W. Walnut St.
Nogales, AZ. 85621

PLACE STICKER AT TOP OF ENVELOPE TO THE RIGHT
OF THE RETURN ADDRESS, FOLD AT DOTTED LINE
CERTIFIED MAIL™



7008 1140 0000 9936 5771

RECEIVED
DLM AZ

2016 DEC 14 P 1:23

PHOENIX, ARIZONA



1000



85004

U.S. POSTAGE
PAID
NOGALES, AZ
85621
DEC 09, 16
AMOUNT
\$6.94
R2304W121785-07

United States Department of THE
Interior
Bureau of Land Management
ARIZONA STATE OFFICE
1 North CENTRAL AVENUE Suite 800
PHOENIX, ARIZONA 85004

United States Department of the Interior
Bureau of Land Management
 DIV OF LANDS, MINRLS & ENERGY
 ONE N CENTRAL AVE
 PHOENIX, AZ 85004 -4427
 Phone: 602-417-9200

Receipt

No: 3723468

Transaction #: 3828639	
Date of Transaction: 12/15/2016	
CUSTOMER:	
PAJARITO MINING CO 323 W WALNUT ST NOGALES, AZ 85621-2628 US	

LINE #	QTY	DESCRIPTION	REMARKS	UNIT PRICE	TOTAL
1	1.00	LOCATABLE MINERALS / MINING CLAIMS- NOT NEW-UNADJUD, ONE AUTH NO. ONLY / MINING CLAIM MONEY RECEIVED CASES: AMC93366/\$100.00	POL (10) 2016	- n/a -	100.00
2	1.00	IAC PRODUCTS / SERVICE/ADMIN CHARGES / MAILING COSTS / POSTAGE		5.00	5.00
TOTAL:					\$105.00

PAYMENT INFORMATION					
1	AMOUNT:	105.00	POSTMARKED:	12/09/2016	
	TYPE:	CHECK	RECEIVED:	12/14/2016	
	CHECK NO:	848			
	NAME:	MADRIL, SERGIO A 323 W WALNUT ST NOGALES AZ 85621-2628 US			

REMARKS

This receipt was generated by the automated BLM Collections and Billing System and is a paper representation of a portion of the official electronic record contained therein.

UNITED STATES
DEPARTMENT OF THE INTERIOR
BUREAU OF LAND MANAGEMENT
MAINTENANCE FEE WAIVER CERTIFICATION

191

87936 104463
93366 104766
100784
FORM APPROVED
OMB NO. 1004-0114
Expires: October 31, 2016

SEE INSTRUCTIONS ON PAGE 2

- This small miner waiver is filed for the assessment year beginning on September 1, 2016 and ending on September 1, 2017.
- The undersigned and all related parties owned ten or fewer mining claims, mill, or tunnel sites located and maintained on Federal lands in the United States of America on September 1, 2016.
- The undersigned have performed the assessment work required by law for each mining claim listed prior to filing this waiver and understand that by filing this form, the undersigned must file an affidavit of assessment work with the Bureau of Land Management (BLM) by the December 30th following the filing of this waiver.
- The undersigned understand that if the assessment work obligation has not yet come due under 30 U.S.C. 28 (for those claims in their first assessment year only), a notice of intent to hold reciting this condition must be recorded by the December 30th following the filing of this waiver.
- The undersigned understand that mill and tunnel sites may also be listed on this waiver and be waived from payment of the maintenance fee, and that a notice of intent to hold for these sites is required to be filed with the BLM by the December 30th following the filing of this waiver.
- The undersigned understand and acknowledge that pursuant to 43 U.S.C. 1212 and 18 U.S.C. 1001, the filing or recording of a false, fictitious, or fraudulent document with the BLM may result in a fine of up to \$250,000, a prison term not to exceed five years, or both.
- The mining claims, mill or tunnel sites for which this waiver from payment of the maintenance fees is requested are:

CLAIM OR SITE NAME	BLM RECORDATION SERIAL NUMBER
1. Morning Glory #1	93366
2. Morning Glory #9	104464
3. Morning Glory #10	104465
4. Morning Glory #11	104772
5. Morning Glory #12	104773
6. Sunset #1	87936
7. Sunset #2	104777
8. St. Patricks # 3	104468
9. St. Patricks # 4	104469
10. White Oak # 1	100784

RECEIVED
 BLM AZ STATE OFFICE
 PHOENIX, ARIZONA
 2016 AUG - 9 A 8:30

The owner(s) (claimants) of the above mining claims and sites are:

SERGIO A. MADRIL - for Pajarito Mining Co. (CEO) Sergio A. Madril 8-2-16
 (Owner's Name - Please Print) (Owner's Signature)

323 W. WALNUT ST. Noqales AZ. 85621
 (Owner's Mailing Address) (City) (State) (Zip Code)

ARMANDO V. MADRIL (SECRETARY) Armando V. Madril 8-2-16
 (Owner's Name - Please Print) (Owner's Signature)

627 CAMINO ARVIZU Rio Rico AZ. 85648
 (Owner's Mailing Address) (City) (State) (Zip Code)

_____ (Owner's Name - Please Print) _____ (Owner's Signature)

_____ (Owner's Mailing Address) _____ (City) _____ (State) _____ (Zip Code)

ENTERED
 482
 SEP 01 2016
 BY: [Signature]

[Handwritten initials]

(Owner's Name - Please Print)	(Owner's Signature)
(Owner's Mailing Address)	(City) (State) (Zip Code)
(Owner's Name - Please Print)	(Owner's Signature)
(Owner's Mailing Address)	(City) (State) (Zip Code)
(Owner's Name - Please Print)	(Owner's Signature)
(Owner's Mailing Address)	(City) (State) (Zip Code)
(Owner's Name - Please Print)	(Owner's Signature)
(Owner's Mailing Address)	(City) (State) (Zip Code)

18 U.S.C. 1001 and 43 U.S.C. 1212 make it a crime for any person knowingly and willfully to make to any department or agency of the United States any false, fictitious or fraudulent statements or representations as to any matter within its jurisdiction.

INSTRUCTIONS

1. This certification is made under the provisions of 43 U.S.C. § 1744 and 30 U.S.C. §28-28k and the regulations thereunder (43 CFR Part 3830).
2. The claimant(s) must fill in the dates in paragraph 1 for the beginning and ending of the assessment year for which this waiver is sought.
3. The claimant(s) must fill in the date in paragraph 2 for the beginning of the assessment year for which this waiver is sought.
4. All claim and site names and BLM serial numbers must be listed for the mining claims, mill sites, and tunnel sites for which the waiver is sought.
5. All owners of the mining claims, mill sites, and tunnel sites and their addresses must be given.
6. This waiver form must be signed by all the claimants or their designated agent, in original form. If an agent is designated, a notarized designation of agent, signed by all of the claimants with proper address given, must be submitted with this waiver.
7. This form must be filed no later than September 1st for the upcoming assessment year in the BLM State Office where the mining claims or sites are recorded, or the waiver cannot be granted by the BLM. (Example: To obtain a waiver for the assessment year 2012, which begins on September 1, 2011, you must qualify for and file for a waiver no later than September 1, 2011, in the proper BLM State Office.)
8. For all mining claims which require assessment work, you must record an affidavit of labor on or before the December 30th immediately following the filing of this waiver. For all other mining claims or sites waived, you must record a notice of intent to hold on or before the December 30th immediately following the filing of this waiver.
9. Mill and tunnel sites may also be listed on this waiver and be waived from payment of the maintenance fee. A notice of intent to hold for these sites is required to be filed by the December 30th following the filing of this waiver.

FOR OFFICIAL USE ONLY



87936 104463
93366 104766
100784

Pajarito Mining Company
323 W. Walnut St.
Nogales, AZ 85621 (520) 287-6001

8-2-16

Dear Sir:

Enclosed in check # 1360 Washing Ten Federal
Bank for \$ 5.00.

To cover postage and handling of
2017 Maintenance Fee Waiver Certification
Return of B.L.M. Stamped Received Copy
for our records.

Sincerely,
Sergio A. Mendez

RECEIVED
BEM AZ STATE OFFICE
2016 AUG - 9 A 8:30
PHOENIX, ARIZONA

United States Department of the Interior
Bureau of Land Management
 DIV OF LANDS, MINRLS & ENERGY
 ONE N CENTRAL AVE
 PHOENIX, AZ 85004 -4427
 Phone: 602-417-9200

Receipt

No: 3625292

Transaction #: 3729041	
Date of Transaction: 08/10/2016	
CUSTOMER:	
PAJARITO MINING CO 323 W WALNUT ST NOGALES, AZ 85621-2628 US	

LINE #	QTY	DESCRIPTION	REMARKS	UNIT PRICE	TOTAL
1	1.00	LOCATABLE MINERALS / MINING CLAIMS- NOT NEW-UNADJUD, ONE AUTH NO. ONLY / MINING CLAIM MONEY RECEIVED CASES: AMC93366/\$0.00	WAIVER 2017 - 10	- n/a -	0.00
2	1.00	IAC PRODUCTS / SERVICE/ADMIN CHARGES / MAILING COSTS / POSTAGE		5.00	5.00
TOTAL:					\$5.00

*REFUND
12 SEP 16
DA*

PAYMENT INFORMATION				
1	AMOUNT:	5.00	POSTMARKED:	08/03/2016
	TYPE:	CHECK	RECEIVED:	08/09/2016
	CHECK NO:	1360		
	NAME:	MADRIL, SERGIO A 323 W WALNUT ST NOGALES AZ 85621-2628 US		

REMARKS

This receipt was generated by the automated BLM Collections and Billing System and is a paper representation of a portion of the official electronic record contained therein.

Authorized Date09/12/2016

Instructions to Accounts AZ BLM REFUND TO SERGIO MADRIL \$5.00 FOR OVERPAYMENT
ON AMC93366 RECEIPT #3625292. IO

Login ID7196


Entry Date09/12/2016

Total Amount\$5.00

Patanta Mining Co.
323 N. Walnut St.
Nogales, AZ. 85621

PLACE STICKER AT TOP OF ENVELOPE TO THE RIGHT
OF THE RETURN ADDRESS. FOLD AT DOTTED LINE

CERTIFIED MAIL™



7005 3110 0002 8750 4872



1000



85004

U.S. POSTAGE
PAID
NOGALES, AZ
85621
AUG 03, 16
AMOUNT

\$6.94
R2304W121785-07

RECEIVED
BLM STATE OFFICE

2016 AUG -9 A 8:18

PHOENIX, ARIZONA

United States Dept. of the Interior
B.L.M
ARIZONA STATE OFFICE
ONE N. CENTRAL AVE.
SUITE 800
PHOENIX, ARIZ. 85004-4427

When Recorded Return Document
Pajarito Mining Co.
C/O Sergio A. Madril
323 W. Walnut St.
Nogales, Arizona 85621



2015-05741
 Page 1 of 2
 Requested By Sergio Madril
 SUZANNE SAINZ, RECORDER
 SANTA CRUZ COUNTY, ARIZONA
 10-07-2015 02:53 PM Recording Fee \$10.00

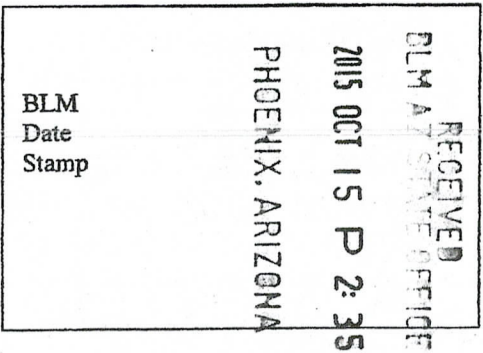
93366
 104463
 104766
 87936
 100784

Check here if this is a change of address.
 Telephone: 529-287-6001
 E-mail address: sergionadrilaz@webtv.net

AFFIDAVIT OF PERFORMANCE OF ANNUAL WORK

1. State of Arizona, County of SANTA CRUZ ss:
 2. I (Name) Sergio A. Madril/Pajarito Mining Co.
 3. Reside at (Address) 323 W. Walnut St.

 City Nogales County SANTA CRUZ



State AZ Zip 85621 being duly sworn, depose and say that I am a citizen of the United States, more than eighteen years of age, and that all of the facts set forth in this affidavit, subject to the provisions and penalties of 18 U.S.C. 1001 pertaining to the filing of false, fictitious, or fraudulent statements with the United States, are true and correct according to the best of my knowledge, information and belief.

4. Owner's name and address (If not shown in Items 1-3 above). _____

5. That I am personally acquainted with the mining claim(s). The work and improvements were made by and at the expense of the owner(s) of said claim(s). Said contiguous group of claims, listed on this document, are situated in the

PAJARITO (optional) Mining District; SANTA CRUZ County, Arizona.

Line No.	AMC NUMBER	CLAIM/SITE NAME	COUNTY RECORDER DATA Docket-Page	TWP	RNG	SEC
1	93366	Morning Glory # 1	271-278	23S.	12E.	34
2	104464	Morning Glory # 9	279-20	23S.	12E.	34
3	104465	Morning Glory # 10	279-21	23S.	12E.	34
4	104772	Morning Glory # 11	280-316	23S.	12E.	34
5	104773	Morning Glory # 12	280-317	23S.	12E.	34
6	87936	Sunset #1	263-516	24S.	12E.	3

Form: MCF108
 Revised Jan. 2006
 Page 1 of 2

INDEXED
 FILED
 BY: *[Signature]*

RECEIVED
 BLM STATE OFFICE
 PHOENIX, ARIZONA
 2015 OCT 15 P 2:35
 BLM Date Stamp

7	104777	Sunset #2	280-321	24S.	12E.	3
8	104468	St. Patrick # 3	279-24	24S.	12E.	3
9	104469	St. Patrick # 4	279-25	24S.	12E.	3
10	100784	White Oak # 1	276-121	24S.	12E.	2

6. That between the dates starting at 12 o'clock noon on September 1, 20¹⁴ and ending at 12 o'clock noon on September 1, 20¹⁵ at least \$ 1,000.00 dollars worth of work and improvements were done and performed upon said claim(s) or upon one or more of a contiguous group of claims for the benefit of all, wholly or partly outside of a contiguous group of claims for the benefit of all, not including the location work.

7. That the following persons were employed to perform the work and improvements described herein: S.A. Madril

A.V. Madril - Alex Madril - A. Madril Jr. - Marcos Ochoa - Mike Strevel - Pala Strevel - Webster Moreland - Leroy Roar - Paul Melo (Attorney).

8. That the work and improvements performed were: Morning Glory #2 Tunnel vein exploration (labor).

Financial Funding for overall ore deposit development.

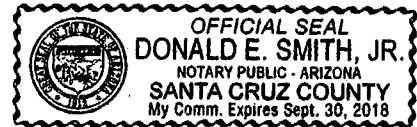
9. Dated: 10-7-15 Signature: Luigi A. Madril

SUBSCRIBED AND SWORN TO before me, a Notary Public, this 7th day of Oct 2015

By: DONALD E. SMITH, JR

Notary Public Donald E Smith

My Commission Expires 9/30/2018



Bureau of Land Management
 Arizona State Office
www.az.blm.gov

No. of Claims: 10 x \$10 = 100
 Check No.: 2434 Init. MS
 Receipt No.: 3413614
 For BLM Use Only 2435 P&H 45.00

Pajarito Mining Co.
323 W. Walnut St.
Nogales, Arizona 85621

RECEIVED
BLM AZ STATE OFFICE
OCT 15 P 2:34
PHOENIX, ARIZONA



1000



85004

U.S. POSTAGE
PAID
NOGALES, AZ
85621
OCT 13 15
AMOUNT
\$7.23
R2304H108683-17

PLACE STICKER AT TOP OF ENVELOPE TO THE RIGHT
OF THE RETURN ADDRESS, FOLD AT DOTTED LINE

CERTIFIED MAIL™



7012 1010 0000 0936 8581

United States Department of the Interior
Bureau of Land Management
Arizona State Office
1 North Central Avenue, Suite 800
Phoenix, Arizona 85004



United States Department of the Interior
Bureau of Land Management
 LANDS/RECREATION & PLANNING
 ONE N CENTRAL AVE
 PHOENIX, AZ 85004 -2203
 Phone: 602-417-9200

Receipt

No: 3413614

Transaction #: 3512401	
Date of Transaction: 10/16/2015	
CUSTOMER:	
PAJARITO MINING CO 323 W WALNUT ST NOGALES, AZ 85621-2628 US	

LINE #	QTY	DESCRIPTION	REMARKS	UNIT PRICE	TOTAL
1	1.00	LOCATABLE MINERALS / MINING CLAIMS- NOT NEW-UNADJUD, ONE AUTH NO. ONLY / MINING CLAIM MONEY RECEIVED CASES: AMC93366/\$100.00	POL 2015/10	- n/a -	100.00
2	1.00	IAC PRODUCTS / SERVICE/ADMIN CHARGES / MAILING COSTS / MAILING CONTAINER		2.50	2.50
3	1.00	IAC PRODUCTS / SERVICE/ADMIN CHARGES / MAILING COSTS / POSTAGE		2.50	2.50
TOTAL:					\$105.00

PAYMENT INFORMATION			
1	AMOUNT:	100.00	POSTMARKED: 10/13/2015
	TYPE:	CHECK	RECEIVED: 10/15/2015
	CHECK NO:	2434	
	NAME:	MADRIL, SERGIO 323 W WALNUT ST NOGALES AZ 85621-2628 US	
2	AMOUNT:	5.00	POSTMARKED: 10/13/2015
	TYPE:	CHECK	RECEIVED: 10/15/2015
	CHECK NO:	2435	
	NAME:	MADRIL, SERGIO 323 W WALNUT ST NOGALES AZ 85621-2628 US	

REMARKS

UNITED STATES
DEPARTMENT OF THE INTERIOR
BUREAU OF LAND MANAGEMENT
MAINTENANCE FEE WAIVER CERTIFICATION

1197

AdA

Amc 93366
87936
100784

FORM APPROVED 104463
OMB NO. 1004-0114 104766
Expires: October 31, 2016

SEE INSTRUCTIONS ON PAGE 2

- This small miner waiver is filed for the assessment year beginning on September 1, 2015 and ending on September 1, 2016.
- The undersigned and all related parties owned ten or fewer mining claims, mill, or tunnel sites located and maintained on Federal lands in the United States of America on September 1, 2015.
- The undersigned have performed the assessment work required by law for each mining claim listed prior to filing this waiver and understand that by filing this form, the undersigned must file an affidavit of assessment work with the Bureau of Land Management (BLM) by the December 30th following the filing of this waiver.
- The undersigned understand that if the assessment work obligation has not yet come due under 30 U.S.C. 28 (for those claims in their first assessment year only), a notice of intent to hold reciting this condition must be recorded by the December 30th following the filing of this waiver.
- The undersigned understand that mill and tunnel sites may also be listed on this waiver and be waived from payment of the maintenance fee, and that a notice of intent to hold for these sites is required to be filed with the BLM by the December 30th following the filing of this waiver.
- The undersigned understand and acknowledge that pursuant to 43 U.S.C. 1212 and 18 U.S.C. 1001, the filing or recording of a false, fictitious, or fraudulent document with the BLM may result in a fine of up to \$250,000, a prison term not to exceed five years, or both.
- The mining claims, mill or tunnel sites for which this waiver from payment of the maintenance fees is requested are:

CLAIM OR SITE NAME	BLM RECORDATION SERIAL NUMBER
1. MORNING GLORY # 1	93366 ✓
2. MORNING GLORY # 9	104464
3. MORNING GLORY # 10	104465
4. MORNING GLORY # 11	104772
5. MORNING GLORY # 12	104773
6. SUNSET # 1	87936
7. SUNSET # 2	104777
8. ST. PATRICKS # 3	104468
9. ST. PATRICKS # 4	104469
10. WHITE OAK # 1	100784

RECEIVED
 BLM AT STATE OFFICE
 2015 AUG 10 P 3:33
 PHOENIX, ARIZONA

The owner(s) (claimants) of the above mining claims and sites are:

SERGIO A. MADRIL - For Pajarito Mining Co. / CEO / *Sergio A. Madril*
 (Owner's Name - Please Print) (Owner's Signature) 8-8-15
323 W. WALNUT ST. / NOGALES / AZ. / 85621
 (Owner's Mailing Address) (City) (State) (Zip Code)

ARMANDO V. MADRIL (Secretary) / *Armando V. Madril*
 (Owner's Name - Please Print) (Owner's Signature) 8-8-15
627 CAMINO ARVIZU / RIO RICO / AZ. / 85621
 (Owner's Mailing Address) (City) (State) (Zip Code)

_____ (Owner's Name - Please Print) _____ (Owner's Signature)
 _____ (Owner's Mailing Address) _____ (City) _____ (State) _____ (Zip Code)

_____ (Owner's Name - Please Print) _____ (Owner's Signature)
 _____ (Owner's Mailing Address) _____ (City) _____ (State) _____ (Zip Code)

(Continued on page 2)

INTEREST
 SEP 3 2015
 BY: RE

WV-29 9/19



Pajarito Mining Company
 323 W. Walnut St.
 Nogales, AZ 85621 (520) 287-6001

8-8-15

Dear Sir.

Enclosed is check # 682 F. C. Bank. \$5.00

For postage and handling of
 2016 Maintenance Fee Waiver Certification
 Return of B.L.M. Stamped Received
 copy for our records.

Sincerely,
 Sergio A. Medina

RECEIVED
 BLM AZ STATE OFFICE
 2015 AUG 10 P 3:33
 PHOENIX, ARIZONA

United States Department of the Interior
Bureau of Land Management
 LANDS/RECREATION & PLANNING
 ONE N CENTRAL AVE
 PHOENIX, AZ 85004 -2203
 Phone: 602-417-9200

Receipt

No: 3364246

Transaction #: 3462292	
Date of Transaction: 08/11/2015	
CUSTOMER:	
PAJARITO MINING CO 323 W WALNUT ST NOGALES, AZ 85621-2628 US	

LINE #	QTY	DESCRIPTION	REMARKS	UNIT PRICE	TOTAL
1	1.00	LOCATABLE MINERALS / MINING CLAIMS-NOT NEW-UNADJUD, ONE AUTH NO. ONLY / MINING CLAIM MONEY RECEIVED CASES: AMC93366/\$0.00	MAINT FEE WAIVER (10) 2016	- n/a -	0.00
2	1.00	IAC PRODUCTS / SERVICE/ADMIN CHARGES / MAILING COSTS / POSTAGE		- n/a -	5.00
TOTAL:					\$5.00

PAYMENT INFORMATION			
1	AMOUNT:	5.00	POSTMARKED: 08/07/2015
	TYPE:	CHECK	RECEIVED: 08/10/2015
	CHECK NO:	682	
	NAME:	MADRIL, SERGIO A 323 W WALNUT ST NOGALES AZ 85621-2628 US	

REMARKS

This receipt was generated by the automated BLM Collections and Billing System and is a paper representation of a portion of the official electronic record contained therein.

CORRECTED WAIVER

AMC 93366
AMC 100784
AMC 104463

Form 3830-2
(October 2013)

UNITED STATES
DEPARTMENT OF THE INTERIOR
BUREAU OF LAND MANAGEMENT
MAINTENANCE FEE WAIVER CERTIFICATION

226

FORM APPROVED
OMB NO. 1004-0114
Expires: October 31, 2016

SEE INSTRUCTIONS ON PAGE 2

AMC 87936 AMC 104766

- This small miner waiver is filed for the assessment year beginning on September 1, 2014 and ending on September 1, 2015.
- The undersigned and all related parties owned ten or fewer mining claims, mill, or tunnel sites located and maintained on Federal lands in the United States of America on September 1, 2014.
- The undersigned have performed the assessment work required by law for each mining claim listed prior to filing this waiver and understand that by filing this form, the undersigned must file an affidavit of assessment work with the Bureau of Land Management (BLM) by the December 30th following the filing of this waiver.
- The undersigned understand that if the assessment work obligation has not yet come due under 30 U.S.C. 28 (for those claims in their first assessment year only), a notice of intent to hold reciting this condition must be recorded by the December 30th following the filing of this waiver.
- The undersigned understand that mill and tunnel sites may also be listed on this waiver and be waived from payment of the maintenance fee, and that a notice of intent to hold for these sites is required to be filed with the BLM by the December 30th following the filing of this waiver.
- The undersigned understand and acknowledge that pursuant to 43 U.S.C. 1212 and 18 U.S.C. 1001, the filing or recording of a false, fictitious, or fraudulent document with the BLM may result in a fine of up to \$250,000, a prison term not to exceed five years, or both.
- The mining claims, mill or tunnel sites for which this waiver from payment of the maintenance fees is requested are:

CLAIM OR SITE NAME	BLM RECORDATION SERIAL NUMBER
1. Morning Glory #1	93366 ✓
2. Morning Glory #9	104464 ✓
3. Morning Glory #10	104465 ✓
4. Morning Glory #11	104772 ✓
5. Morning Glory #12	104773 ✓
6. Sunset #1	87936 ✓
7. Sunset #2	104777 ✓
8. St. Patricks # 3	104468 ✓
9. St. Patricks # 4	104469 ✓
10. White Oak # 1	100784 ✓

The owner(s) (claimants) of the above mining claims and sites are:

Sergio A. Madril for Pajarito Mining Co. / President *Sergio A. Madril*
(Owner's Name - Please Print) (Owner's Signature)

323 W. Walnut St. Nopeles, AZ. 85621
(Owner's Mailing Address) (City) (State) (Zip Code)

Armando V. Madril (Secretary) *Armando V. Madril*
(Owner's Name - Please Print) (Owner's Signature)

627 Camino Arvizu Rio Rico AZ. 85648
(Owner's Mailing Address) (City) (State) (Zip Code)

(Owner's Name - Please Print) (Owner's Signature)

(Owner's Mailing Address) (City) (State) (Zip Code)

(Owner's Name - Please Print) (Owner's Signature)

(Owner's Mailing Address) (City) (State) (Zip Code)

(Continued on page 2)

2015 WVR CURED
ENTERED DEC 18 2014
Removed AC 247 ps

PHOENIX, ARIZONA
2014 DEC - 3 P 2:53
RECEIVED

(Owner's Name - Please Print)	(Owner's Signature)
(Owner's Mailing Address)	(City) (State) (Zip Code)
(Owner's Name - Please Print)	(Owner's Signature)
(Owner's Mailing Address)	(City) (State) (Zip Code)
(Owner's Name - Please Print)	(Owner's Signature)
(Owner's Mailing Address)	(City) (State) (Zip Code)
(Owner's Name - Please Print)	(Owner's Signature)
(Owner's Mailing Address)	(City) (State) (Zip Code)

18 U.S.C. 1001 and 43 U.S.C. 1212 make it a crime for any person knowingly and willfully to make to any department or agency of the United States any false, fictitious or fraudulent statements or representations as to any matter within its jurisdiction.

INSTRUCTIONS

1. This certification is made under the provisions of 43 U.S.C. § 1744 and 30 U.S.C. §28-28k and the regulations thereunder (43 CFR Part 3830).
2. The claimant(s) must fill in the dates in paragraph 1 for the beginning and ending of the assessment year for which this waiver is sought.
3. The claimant(s) must fill in the date in paragraph 2 for the beginning of the assessment year for which this waiver is sought.
4. All claim and site names and BLM serial numbers must be listed for the mining claims, mill sites, and tunnel sites for which the waiver is sought.
5. All owners of the mining claims, mill sites, and tunnel sites and their addresses must be given.
6. This waiver form must be signed by all the claimants or their designated agent, in original form. If an agent is designated, a notarized designation of agent, signed by all of the claimants with proper address given, must be submitted with this waiver.
7. This form must be filed no later than September 1st for the upcoming assessment year in the BLM State Office where the mining claims or sites are recorded, or the waiver cannot be granted by the BLM. (Example: To obtain a waiver for the assessment year 2012, which begins on September 1, 2011, you must qualify for and file for a waiver no later than September 1, 2011, in the proper BLM State Office.)
8. For all mining claims which require assessment work, you must record an affidavit of labor on or before the December 30th immediately following the filing of this waiver. For all other mining claims or sites waived, you must record a notice of intent to hold on or before the December 30th immediately following the filing of this waiver.
9. Mill and tunnel sites may also be listed on this waiver and be waived from payment of the maintenance fee. A notice of intent to hold for these sites is required to be filed by the December 30th following the filing of this waiver.

RECEIVED
 PHOENIX, ARIZONA
 DEC - 3 P 2:53

FOR OFFICIAL USE ONLY



Pajarito Mining Company
323 W. Walnut St.
Nogales, AZ 85621 (520) 287-6001

Dec. 1, 2014

Dear Sir:

This is in reference to

Reply: 3800(9310)PB.

Sincerely,


Greg A. Madal C.E.O.

RECEIVED
2014 DEC - 3 P 2:53
PHOENIX, ARIZONA

PLACE STICKER AT TOP OF ENVELOPE TO THE RIGHT
OF THE RETURN ADDRESS, FOLD AT DOTTED LINE

CERTIFIED MAIL™

RECEIVED
DL



2014 DEC -3 P 2:53


7012 1010 0000 0936 8536

PHOENIX ARIZONA



UNITED STATES
POSTAL SERVICE

1000



85004

U.S. POSTAGE
PAID
NOGALES, AZ
85621
DEC 01, 14
AMOUNT

\$6.98


00066199-07

From

Pajarito Mining Co.
323 W. Walnut St.
Nogales, Arizona 85621

TO

United States Dept. of the Interior
Bureau of Land Management
Arizona State Office
One North Central Avenue, Suite 400
Phoenix, Arizona 85004-4427



UNITED STATES 226
DEPARTMENT OF THE INTERIOR
BUREAU OF LAND MANAGEMENT

MAINTENANCE FEE WAIVER CERTIFICATION

100784
FORM APPROVED
OMB NO. 1004-0114
Expires: August 31, 2013
104463
93366

SEE INSTRUCTIONS ON PAGE 2

ADH

- This small miner waiver is filed for the assessment year beginning on September 1, 2014 and ending on September 1, 2015.
- The undersigned and all related parties owned ten or fewer mining claims, mill, or tunnel sites located and maintained on Federal lands in the United States of America on September 1, 2014.
- The undersigned have performed the assessment work required by law for each mining claim listed prior to filing this waiver and understand that by filing this form, an affidavit of assessment work must be recorded by the December 30th following the filing of this waiver. 104766
- The undersigned understand that if the assessment work obligation has not yet come due under 30 U.S.C. 28 (for those claims in their first assessment year only), a notice of intent to hold reciting this condition must be recorded by the December 30th following the filing of this waiver. AMC 87936
- The undersigned understand that mill and tunnel sites may also be listed upon this waiver and be waived from payment of the maintenance fee, and that a notice of intent to hold for these sites is required to be recorded by the December 30th immediately following the filing of this waiver.
- The undersigned understand and acknowledge that pursuant to 43 U.S.C. 1212 and 18 U.S.C. 1001, the filing or recording of a false, fictitious, or fraudulent document with the Bureau of Land Management may result in a fine of up to \$250,000, a prison term not to exceed five years, or both.
- The mining claims, mill or tunnel sites for which this waiver from payment of the maintenance fees is requested are:

CLAIM OR SITE NAME	BLM RECORDATION SERIAL NUMBER
1. <u>Morning Glory #1</u>	<u>93366</u>
2. <u>Morning Glory #9</u>	<u>104464</u>
3. <u>Morning Glory # 10</u>	<u>104465</u>
4. <u>Morning Glory # 11</u>	<u>104772</u>
5. <u>Morning Glory # 12</u>	<u>104773</u>
6. <u>Sunset # 1</u>	<u>87936</u>
7. <u>Sunset # 2</u>	<u>104777</u>
8. <u>St. Patricks # 3</u>	<u>104468</u>
9. <u>St. Patricks # 4</u>	<u>104469</u>
10. <u>White Oak # 1</u>	<u>100784</u>

The owner(s) claimant(s) of the above mining claims and sites are:

Sergio A. Madril Jr. for Pajarito Mining Co.
(Owner's Name - Please Print)

Sergio A. Madril 8-6-14
(Owner's Signature)

323 W. Walnut St.
(Street or P.O. Box)
Nogales, Arizona 85621
(City) (State) (Zip Code)

Armando V. Madril
(Owner's Name - Please Print)

Armando V. Madril 8-6-14
(Owner's Signature)

627 Camino Arvizu
(Street or P.O. Box)
Rio Rico, Arizona 85648
(City) (State) (Zip Code)

RECEIVED
BLM AZ STATE OFFICE
PHOENIX, ARIZONA
2014 AUG 11 PM 2:17

(Owner's Name - Please Print)
(Street or P.O. Box)

(City) (State) (Zip Code)

ENTERED
SEP 22 2014

NW ✓
9.22.14
10/14/14 Ac247 Entered
12/3/14 WVR CURED
Ac247 Removed on 12/18/14

BY: *[Signature]*

RECEIPT # 3099180



Cajonito Mining Company
323 W. Walnut St.
Nogales, AZ 85621 (520) 287-6001

August 7, 2014

Dear Sir:

Enclosed is: 2014 Maintenance Fee Waiver
Certification

: \$5.00 For Postage and Handling
For Return of B.L.M. Stamped
2014 Maintenance Fee Waiver
Certification - For our records.

check # 456

First Commercial Bank

Sincerely,
Sergio A. Medel
C.E.O.

PHOENIX, ARIZONA

2014 AUG 11 PM 2:17

RECEIVED
BLM AZ STATE OFFICE

United States Department of the Interior
Bureau of Land Management
 LANDS/RECREATION & PLANNING
 ONE N CENTRAL AVE
 PHOENIX, AZ 85004 -2203
 Phone: 602-417-9200

Receipt

No: 3099180

Transaction #: 3190710	
Date of Transaction: 08/12/2014	
CUSTOMER:	
PAJARITO MINING CO 323 W WALNUT ST NOGALES, AZ 85621-2628 US	

LINE #	QTY	DESCRIPTION	REMARKS	UNIT PRICE	TOTAL
1	1.00	LOCATABLE MINERALS / MINING CLAIMS-NOT NEW-UNADJUD, ONE AUTH NO. ONLY / MINING CLAIM MONEY RECEIVED CASES: AMC93366/\$0.00	MAINT FEE WAIVER (10) 2015	- n/a -	0.00
2	1.00	IAC PRODUCTS / SERVICE/ADMIN CHARGES / MAILING COSTS / POSTAGE		- n/a -	5.00
TOTAL:					\$5.00

PAYMENT INFORMATION			
1	AMOUNT:	5.00	POSTMARKED: 08/08/2014
	TYPE:	CHECK	RECEIVED: 08/11/2014
	CHECK NO:	456	
	NAME:	MADRIL, SERGIO A 323 W WALNUT ST NOGALES AZ 85621-2628 US	

REMARKS

This receipt was generated by the automated BLM Collections and Billing System and is a paper representation of a portion of the official electronic record contained therein.



2014-04822
 Page 1 of 2
 Requested By: Pajarito Mining Co. 93366
 SUZANNE SAINZ, RECORDER 104463
 SANTA CRUZ COUNTY, ARIZONA
 11-26-2014 03:25 PM Recording Fee \$15.00
 104766
 87936
 100784

When Recorded Return Document
Pajarito Mining Co.
C/O Sergio A. Madril
323 W. Walnut St.
Nogales, Arizona 85621

Check here is this is a change of address.
 Telephone: 529-287-6001
 E-mail address: sergiomadrilaz@cebtv.net

AFFIDAVIT OF PERFORMANCE OF ANNUAL WORK

1. State of Arizona, County of SANTA CRUZ ss:
 2. I (Name) Sergio A. Madril
 3. Reside at (Address) 323 W. Walnut St.

 City Nogales County SANTA CRUZ

BLM
 Date
 Stamp
 PHOENIX, ARIZONA
 2014 DEC - 3 P 2:54
 RECEIVED

State AZ Zip 85621 being duly sworn, depose and say that I am a citizen of the United States, more than eighteen years of age, and that all of the facts set forth in this affidavit, subject to the provisions and penalties of 18 U.S.C. 1001 pertaining to the filing of false, fictitious, or fraudulent statements with the United States, are true and correct according to the best of my knowledge, information and belief.

4. Owner's name and address (If not shown in Items 1-3 above), _____

5. That I am personally acquainted with the mining claim(s). The work and improvements were made by and at the expense of the owner(s) of said claim(s). Said contiguous group of claims, listed on this document, are situated in the

PAJARITO (optional) Mining District; SANTA CRUZ County, Arizona.

Line No.	AMC NUMBER	CLAIM/SITE NAME	COUNTY RECORDER DATA Docket-Page	TWP	RNG	SEC
1	93366	Morning Glory # 1	271-278	23S.	12E.	34
2	104464	Morning Glory # 9	279-20	23S.	12E.	34
3	104465	Morning Glory # 10	279-21	23S.	12E.	34
4	104772	Morning Glory # 11	280-316	23S.	12E.	34
5	104773	Morning Glory # 12	280-317	23S.	12E.	34
6	87936	Sunset #1	263-516	24S.	12E.	3

Form: MCF108
 Revised Jan. 2006
 Page 1 of 2

ENTERED
 DEC 05 2014
 BY: RAM

PHOENIX, ARIZONA
 2014 DEC - 3 P 2:54
 BLM
 Date
 Stamp

RECEIVED

7	104777	Sunset #2	280-321	24S.	12E.	3
8	104468	St. Patrick # 3	279-24	24S.	12E.	3
9	104469	St. Patrick # 4	279-25	24S.	12E.	3
10	100784	White Oak # 1	276-121	24S.	12E.	2

6. That between the dates starting at 12 o'clock noon on September 1, 2013 and ending at 12 o'clock noon on September 1, 2014, at least \$ 1,000.00 dollars worth of work and improvements were done and performed upon said claim(s) or upon one or more of a contiguous group of claims for the benefit of all, wholly or partly outside of a contiguous group of claims for the benefit of all, not including the location work.

7. That the following persons were employed to perform the work and improvements described herein: Sergio A Madril
Amardo V. Madril-Alex Madril-Robert Thompson-Leroy Roar-Paul Melo(Attorney)-Frank Gil-Mike Strevel.

8. That the work and improvements performed were: Placer Exploration-Refining and Smelting-PROFESSIONL
Douser Dousing-Funding Investment for overall development of ore deposit-Fuel-Labor-Food

9. Dated: 11-24-14 Signature: Sergio A. Madril

SUBSCRIBED AND SWORN TO before me, a Notary Public, this 24th day of November 20 14

By: Sergio A. Madril

Notary Public Martha Sanchez

My Commission Expires Aug 20, 2018



Bureau of Land Management
 Arizona State Office
www.az.blm.gov

No. of Claims: 10 x \$10 = \$100.00
 Check No.: 2376 Init. MS
 Receipt No.: 3183047
 For BLM Use Only

Form: MCF108
 Revised Jan. 2006
 Page 2 of 2



Pajarito Mining Company
323 W. Walnut St.
Nogales, AZ 85621 (520) 287-6001

Dec. 1, 2014

Dear Sir:

Enclosed in check # 2376 - CHASE BANK.

100.00 - Fee's 10 claimer

*# 5.00 - For postage and Handling Fee
Return of P.L.M Stamp Received
affidavit of Performance of Annual work.*

Sincerely;

Sergio A. Medril C.E.O

PHOENIX, ARIZONA


2014 DEC - 3 P 2:54

RECEIVED

Pajarito Mining Co.
323 W. Walnut St.
Nogales, Arizona 85621

PLACE STICKER AT TOP OF ENVELOPE TO THE RIGHT
OF THE RETURN ADDRESS, FOLD AT DOTTED LINE

CERTIFIED MAIL™




7012 1010 0000 0936 8512

RECEIVED
MAZ
2014 DEC -3 P 2:52
PHOENIX ARIZONA



1000



85004


U.S. POSTAGE
PAID
NOGALES, AZ
85621
DEC 01, 14
AMOUNT

\$6.98
00066199-07

United States Department of the Interior
Bureau of Land Management
Arizona State Office
One North Central Avenue, Suite 800
Phoenix, Arizona 85004-4427



United States Department of the Interior
 Bureau of Land Management
 LANDS/RECREATION & PLANNING
 ONE N CENTRAL AVE
 PHOENIX, AZ 85004 -2203
 Phone: 602-417-9200



Transaction #: 3276084	
Date of Transaction: 12/04/2014	
CUSTOMER:	
PAJARITO MINING CO 323 W WALNUT ST NOGALES, AZ 85621-2628 US	

LINE #	QTY	DESCRIPTION	REMARKS	UNIT PRICE	TOTAL
1	1.00	LOCATABLE MINERALS / MINING CLAIMS- NOT NEW-UNADJUD, ONE AUTH NO. ONLY / MINING CLAIM MONEY RECEIVED CASES: AMC93366/\$100.00	POL (10) 2014	- n/a -	100.00
2	1.00	IAC PRODUCTS / SERVICE/ADMIN CHARGES / MAILING COSTS / POSTAGE		- n/a -	5.00
TOTAL:					\$105.00

PAYMENT INFORMATION			
1	AMOUNT:	105.00	POSTMARKED: N/A
	TYPE:	CHECK	RECEIVED: 12/03/2014
	CHECK NO:	2376	
	NAME:	MADRIL, SERGIO 323 W WALNUT ST NOGALES AZ 85621-2628 US	

REMARKS

This receipt was generated by the automated BLM Collections and Billing System and is a paper representation of a portion of the official electronic record contained therein.

When Recorded Return Document to:

Pajarito Mining Co.
C/O Sergio A. Madril
323 W. Walnut St.
Nogales, Arizona 85621



2013-08504

Page 1 of 2

Requested By: Pajarito Minings

SUZANNE BAINZ, RECORDER

SANTA CRUZ COUNTY, ARIZONA

11-25-2013 04:02 PM Recordings Fee \$15.00

93366
104463
104766
87936
100784

Check here is this is a change of address.

Telephone: 529-287-6001

E-mail address: sergiomadrilaz@webtv.net


AFFIDAVIT OF PERFORMANCE OF ANNUAL WORK

1. State of Arizona, County of SANTA CRUZ ss:

2. I (Name) Sergio A. Madril

3. Reside at (Address) 323 W. Walnut St.

City Nogales County SANTA CRUZ



State AZ Zip 85621 being duly sworn, depose and say that I am a citizen of the United States, more than eighteen years of age, and that all of the facts set forth in this affidavit, subject to the provisions and penalties of 18 U.S.C. 1001 pertaining to the filing of false, fictitious, or fraudulent statements with the United States, are true and correct according to the best of my knowledge, information and belief.

4. Owner's name and address (If not shown in Items 1-3 above): _____

5. That I am personally acquainted with the mining claim(s). The work and improvements were made by and at the expense of the owner(s) of said claim(s). Said contiguous group of claims, listed on this document, are situated in the

PAJARITO (optional) Mining District; SANTA CRUZ County, Arizona.

Line No.	AMC NUMBER	CLAIM/SITE NAME	COUNTY RECORDER DATA Docket-Page	TWP	RNG	SEC
1	93366	Morning Glory # 1	271-278	23S.	12E.	34
2	104464	Morning Glory # 9	279-20	23S.	12E.	34
3	104465	Morning Glory # 10	279-21	23S.	12E.	34
4	104772	Morning Glory # 11	280-316	23S.	12E.	34
5	104773	Morning Glory # 12	280-317	23S.	12E.	34
6	87936	Sunset #1	263-516	24S.	12E.	3

Form: MCF108
Revised Jan. 2006
Page 1 of 2

ENTERED
DEC 13 2013
BY: *[Signature]*

RECEIVED
 BLM AZ STATE OFFICE
 2013 DEC - 6 P 2:54
 PHOENIX, ARIZONA
 BLM
 Date
 Stamp

7	104777	Sweet #2	280-321	24S.	12E.	3
8	104468	St. Patrick # 3	279-24	24S.	12E.	3
9	104469	St. Patrick # 4	279-25	24S.	12E.	3
10	100784	White Oak # 1	276-121	24S.	12E.	2

6. That between the dates starting at 12 o'clock noon on September 1, 20 12 and ending at 12 o'clock noon on September 1, 20 13 at least \$ 1,000.00 dollars worth of work and improvements were done and performed upon said claim(s) or upon one or more of a contiguous group of claims for the benefit of all, wholly or partly outside of a contiguous group of claims for the benefit of all, not including the location work.

7. That the following persons were employed to perform the work and improvements described herein: S.A. Madril, A.V. Madril, Alex Madril, Leroy Roar, Paul Melo, Jesus Garcia, Jesus Garcia Jr., Mike Strehel.

8. That the work and improvements performed were: Assaying, Milling, Sampling, of ore for investors/ 4 investors groups mine inspection and 4 mine inspections. Legal paperwork, contracts, Overall development of ore process, Refinement of Brillion (Lead, silver, gold)

9. Dated 11-25-13 Signature: Susana A. Calberon
 Notary Public - Arizona

SUBSCRIBER AND SWORN TO before me, a Notary Public, this 25th day of November, 20 13

By: Sergio A. Madril
 Notary Public

My Commission Expires 2-22-2014

Bureau of Land Management
 Arizona State Office
www.blm.gov

No. of Claims: 10 x \$10 = \$100.00
 Check No.: 2536 Init. A.A.
 Receipt No.: 2926902
 For BLM Use Only

Form: MCF108
 Revised Jan. 2006
 Page 2 of 2



Pajarito Mining Company
323 W. Walnut St.
Nogales, AZ 85621 (520) 287-6001

Dear Sir:

Enclosed is assessment fee's	\$ 100.00
Enclosed is \$ 5.00 for postage and handling for returned of BLM Stamped assessment received copy for our records.	\$ 5.00
Total	\$ 105.00

Sincerely,


Sergio A. Madril 12-4-13
Sergio A. Madril CEO

PHOENIX, ARIZONA

2013 DEC - 6 P 2:54

RECEIVED
BLM AZ STATE OFFICE

CERTIFIED MAIL™



7012 1010 0000 0936 8550



1000



85004

U.S. POSTAGE
PAID
NOGALES, AZ
85621
DEC 04, 13
AMOUNT

\$6.77

00044445-06

FIRST CLASS

**RETURN RECEIPT
REQUESTED**

RECEIVED
STATE C

2013 DEC -6 P 2:55

PHOENIX, ARIZONA

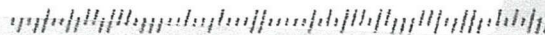
From

Pajarito Mining Co.
323 W. Walnut St.
Nogales, Arizona 85621

TO

U.S. Department of the Interior
B.L.M.
Arizona State Office
1 N. Central Ave. Suite 800
Phoenix, Arizona 85004-4427

850044427



United States Department of the Interior
Bureau of Land Management
 LANDS/RECREATION & PLANNING
 ONE N CENTRAL AVE
 PHOENIX, AZ 85004 -2203
 Phone: 602-417-9200

Receipt

No: 2926902

Transaction #: 3014160	
Date of Transaction: 12/09/2013	
CUSTOMER:	
PAJARITO MINING CO 323 W WALNUT ST NOGALES, AZ 85621-2628 US	

LINE #	QTY	DESCRIPTION	REMARKS	UNIT PRICE	TOTAL
1	1.00	LOCATABLE MINERALS / MINING CLAIMS- NOT NEW-UNADJUD, ONE AUTH NO. ONLY / MINING CLAIM MONEY RECEIVED CASES: AMC93366/\$100.00	POL (10) 2013	- n/a -	100.00
2	1.00	IAC PRODUCTS / SERVICE/ADMIN CHARGES / MAILING COSTS / POSTAGE		- n/a -	5.00
TOTAL:					\$105.00

PAYMENT INFORMATION			
1	AMOUNT:	105.00	POSTMARKED: 12/04/2013
	TYPE:	CHECK	RECEIVED: 12/06/2013
	CHECK NO:	2536	
	NAME:	MADRIL, SERGIO 323 W WALNUT ST NOGALES AZ 85621-2628 US	

REMARKS

This receipt was generated by the automated BLM Collections and Billing System and is a paper representation of a portion of the official electronic record contained therein.

UNITED STATES
DEPARTMENT OF THE INTERIOR
BUREAU OF LAND MANAGEMENT

MAINTENANCE FEE WAIVER CERTIFICATION

AA

87936 93366
100784 104463
113
FORM APPROVED
OMB NO. 1004-0114
Expires: August 31, 2013
104766

SEE INSTRUCTIONS ON PAGE 2

1. This small miner waiver is filed for the assessment year beginning on September 1, 2013 and ending on September 1, 2014.
2. The undersigned and all related parties owned ten or fewer mining claims, mill, or tunnel sites located and maintained on Federal lands in the United States of America on September 1, 2013.
3. The undersigned have performed the assessment work required by law for each mining claim listed prior to filing this waiver and understand that by filing this form, an affidavit of assessment work must be recorded by the December 30th following the filing of this waiver.
4. The undersigned understand that if the assessment work obligation has not yet come due under 30 U.S.C. 28 (for those claims in their first assessment year only), a notice of intent to hold reciting this condition must be recorded by the December 30th following the filing of this waiver.
5. The undersigned understand that mill and tunnel sites may also be listed upon this waiver and be waived from payment of the maintenance fee, and that a notice of intent to hold for these sites is required to be recorded by the December 30th immediately following the filing of this waiver.
6. The undersigned understand and acknowledge that pursuant to 43 U.S.C. 1212 and 18 U.S.C. 1001, the filing or recording of a false, fictitious, or fraudulent document with the Bureau of Land Management may result in a fine of up to \$250,000, a prison term not to exceed five years, or both.
7. The mining claims, mill or tunnel sites for which this waiver from payment of the maintenance fees is requested are:

CLAIM OR SITE NAME	BLM RECORDATION SERIAL NUMBER
1. <u>Morning Glory #1</u>	<u>93366</u>
2. <u>Morning Glory #9</u>	<u>104464</u>
3. <u>Morning Glory # 10</u>	<u>104465</u>
4. <u>Morning Glory # 11</u>	<u>104772</u>
5. <u>Morning Glory # 12</u>	<u>104773</u>
6. <u>Sunset # 1</u>	<u>87936</u>
7. <u>Sunset # 2</u>	<u>104777</u>
8. <u>St. Patricks # 3</u>	<u>104468</u>
9. <u>St. Patricks # 4</u>	<u>104469</u>
10. <u>White Oak # 1</u>	<u>100784</u>

The owner(s) (claimants) of the above mining claims and sites are:

Sergio A. Madril Jr. for Pajarito Mining Co.
(Owner's Name - Please Print)

323 W. Walnut St.

(Street or P.O. Box)

Nogales, Arizona 85621

(City)

(State)

(Zip Code)

Sergio A. Madril 7-22-13
(Owner's Signature)

Armando V. Madril

(Owner's Name - Please Print)

627 Camino Arvizu

(Street or P.O. Box)

Rio Rico, Arizona 85648

(City)

(State)

(Zip Code)

Armando V. Madril 7-22-13
(Owner's Signature)

(Owner's Name - Please Print)

(Street or P.O. Box)

(City)

(State)

(Zip Code)

ENTERED
SEP 17 2013
BY: IS

(Owner's Signature)

RECEIVED
BLM AZ STATE OFFICE
PHOENIX, ARIZONA
2013 JUN 25 PM 3:23



Pajarito Mining Company

323 W. Walnut St.

Nogales, AZ 85621 (520) 287-6001

July 22, 2014

Dear Sir.

Enclosed is: 2014 Maintenance Fee
Waiver Certification.

Enclosed is: \$ 5.00 for Postage and
Handling Fee Returned of B.I.M
Stamped 2014 Maintenance Fee Waiver
Certification, for our records.
Check # 2044 Bank of America

Sincerely,
Sergio A. Marquez
C.E.O.

VIDZ 07/22/14
00:00:00

07/22/14


Pajarito Mining Co
323 W. Walnut ST.
Nogales, Ariz. 85621

CERTIFIED MAIL™



7005 3110 0002 8750 4889

PHOENIX, AZ 85004



1000

85004

U.S. POSTAGE
PAID
NOGALES, AZ
85621
JUL 24 '13
AMOUNT


\$6.11

00026329-08

RECEIVED
BLM AT STATE OFFICE
2013 JUL 25 PM 3:23
PHOENIX, ARIZONA

U.S. Dept of Interior
B.L.M.
ARIZONA STATE OFFICE
ONE N. CENTRAL Ave. - Suite 800
Phoenix, Arizona
85004-4427

85004442700



United States Department of the Interior
Bureau of Land Management
 LANDS/RECREATION & PLANNING
 ONE N CENTRAL AVE
 PHOENIX, AZ 85004 -2203
 Phone: 602-417-9200

Receipt

No: 2840602

Transaction #: 2926195	
Date of Transaction: 07/26/2013	
CUSTOMER:	
PAJARITO MINING CO 323 W WALNUT ST NOGALES, AZ 85621-2628 US	

LINE #	QTY	DESCRIPTION	REMARKS	UNIT PRICE	TOTAL
1	1.00	LOCATABLE MINERALS / MINING CLAIMS- NOT NEW-UNADJUD, ONE AUTH NO. ONLY / MINING CLAIM MONEY RECEIVED CASES: AMC93366/\$0.00	MAINT FEE WAIVER (10) 2014	- n/a -	0.00
2	1.00	IAC PRODUCTS / COPIES/PLOTTERS / CASEFILE/DOCUMENT COPIES / COPIES (B/W UP TO 11X17)		- n/a -	5.00
TOTAL:					\$5.00

PAYMENT INFORMATION					
1	AMOUNT:	5.00	POSTMARKED:	07/24/2013	
	TYPE:	CHECK	RECEIVED:	07/25/2013	
	CHECK NO:	2044			
	NAME:	MADRIL, SERGIO A 323 W WALNUT ST NOGALES AZ 85621-2628 US			

REMARKS

This receipt was generated by the automated BLM Collections and Billing System and is a paper representation of a portion of the official electronic record contained therein.



AMC 93366
 87936
 100784
 104463
 104766

Pajarito Mining Company
 323 W. Walnut St.
 Nogales, AZ 85621 (520) 287-6001

December 9, 2012

Dear Sir:

Enclosed is assessment fees	\$ 100.00
Enclosed is \$5.00 for postage and handling for returned of BLM Stamped Assessment receive copy for our records.....	\$ 5.00
Total Check	\$ 105.00

ENTERED INTO COMPUTER

Sincerely,

Sergio A. Madril

Sergio A. Madril CEO

RECEIVED
 2012 DEC 12 P 2:35
 PHOENIX

When Recorded Return Document to:

Pajarito Mining Co.
C/O Sergio A. Madril
323 W. Walnut St.
Nogales, Arizona 85621

Check here is this is a change of address.

Telephone: 529-287-6001

E-mail address: sergiomadrilaz@webtv.net

2012-09851

Page 1 of 2

Requested By: Pajarito Minins Co.

SUZANNE SAINZ, RECORDER

SANTA CRUZ COUNTY, ARIZONA

12-10-2012 02:52 PM Recording Fee \$15.00

AFFIDAVIT OF PERFORMANCE OF ANNUAL WORK

1. State of Arizona, County of SANTA CRUZ ss:

2. I (Name) Sergio A. Madril

3. Reside at (Address) 323 W. Walnut St.

City Nogales County SANTA CRUZ

RECEIVED
2012 DEC 12 P 2:52 PM
PHOENIX, ARIZONA

State AZ Zip 85621 being duly sworn, depose and say that I am a citizen of the United States, more than eighteen years of age, and that all of the facts set forth in this affidavit, subject to the provisions and penalties of 18 U.S.C. 1001 pertaining to the filing of false, fictitious, or fraudulent statements with the United States, are true and correct according to the best of my knowledge, information and belief.

4. Owner's name and address (If not shown in Items 1-3 above) _____

5. That I am personally acquainted with the mining claim(s). The work and improvements were made by and at the expense of the owner(s) of said claim(s). Said contiguous group of claims, listed on this document, are situated in the

PAJARITO (optional) Mining District; SANTA CRUZ County, Arizona.

Line No.	AMC NUMBER	CLAIM/SITE NAME	COUNTY RECORDER DATA Docket-Page	TWP	RNG	SEC
1	93366	Morning Glory # 1	271-278	23S.	12E.	34
2	104464	Morning Glory # 9	279-20	23S.	12E.	34
3	104465	Morning Glory # 10	279-21	23S.	12E.	34
4	104772	Morning Glory # 11	280-316	23S.	12E.	34
5	104773	Morning Glory # 12	280-317	23S.	12E.	34
6	87936	Sunset #1	263-516	24S.	12E.	3

Form: MCF108
Revised Jan. 2006
Page 1 of 2

1/16/14 AT

BLM
Date
Stamp

PHOENIX, ARIZONA

2012 DEC 12 P 2 35

RECEIVED

7	104777	Sunset #2	280-321	24S.	12E.	35
8	104468	St. Patrick # 3	279-24	24S.	12E.	3
9	104469	St. Patrick # 4	279-25	24S.	12E.	3
10	100784	White Oak # 1	276-121	24S.	12E.	2

6. That between the dates starting at 12 o'clock noon on September 1, 20 11 and ending at 12 o'clock noon on September 1, 20 12 at least \$ 1,000.00 dollars worth of work and improvements were done and performed upon said claim(s) or upon one or more of a contiguous group of claims for the benefit of all, wholly or partly outside of a contiguous group of claims for the benefit of all, not including the location work.

7. That the following persons were employed to perform the work and improvements described herein: S.A. Madril
A.V. Madril-Alex Madril-Kevin Castillo-Leroy Roar-Paul Mello-Jesus Garcia-Jesus Garcia Jr.

8. That the work and improvements performed were: Shipment 2 tons ore+200 lb. Higrade-Process of ore
3 mine inspections-2 investors mine inspection. Legal paperwork contracts.


9. Dated: 12-10-12 Signature: Sergio A. Madril

SUBSCRIBED AND SWORN TO before me, a Notary Public, this 10th day of Dec 2012

By: Sergio A. Madril

Notary Public Ana Chavez

My Commission Expires 7-7-2013



Bureau of Land Management
Arizona State Office
www.blm.gov

No. of Claims: 10 x \$10 = \$100.00
Check No.: 1045 Init. SA
Receipt No.: 2702378
For BLM Use Only

POSTNET barcode

RECEIVED
BLM AZ STATE OFFICE
2012 DEC 12 P 2:35
PHOENIX, ARIZONA

U.S. POSTAGE
PAID
NOGALES, AZ
85621
DEC 10, 12
AMOUNT
\$6.40
00026329-17



1000 85004

PLACE STICKER AT TOP OF ENVELOPE TO THE RIGHT
OF THE RETURN ADDRESS, FOLD AT DOTTED LINE

CERTIFIED MAIL™



7008 1140 0000 9930 5135

From
Pajarito Mining Co.
323 W. Walnut St.
Nogales, Arizona 85621

TO
Bureau of Land Management
Arizona State Office
One N. Central Ave. Suite 800
Phoenix, Arizona 85004-4427

United States Department of the Interior
Bureau of Land Management
 LANDS/RECREATION & PLANNING
 ONE N CENTRAL AVE
 PHOENIX, AZ 85004 -2203
 Phone: 602-417-9200

Receipt

No: 2707378

Transaction #: 2788293	ENTERED INTO COMPUTER
Date of Transaction: 12/11/2012	
CUSTOMER:	
PAJARITO MINING CO 323 W WALNUT ST NOGALES, AZ 85621-2628 US	

LINE #	QTY	DESCRIPTION	REMARKS	UNIT PRICE	TOTAL
1	1.00	LOCATABLE MINERALS / MINING CLAIMS-NOT NEW-UNADJUD, ONE AUTH NO. ONLY / MINING CLAIM MONEY RECEIVED CASES: AMC93366/\$100.00	POL - 10	- n/a -	100.00
2	1.00	IAC PRODUCTS / SERVICE/ADMIN CHARGES / MAILING COSTS / POSTAGE		- n/a -	5.00
TOTAL:					\$105.00

PAYMENT INFORMATION			
1	AMOUNT:	105.00	POSTMARKED: 12/10/2012
	TYPE:	CHECK	RECEIVED: 12/12/2012
	CHECK NO:	1045	
	NAME:	PAJARITO MINING CO 323 W WALNUT ST NOGALES AZ 85621-2628 US	

REMARKS

This receipt was generated by the automated BLM Collections and Billing System and is a paper representation of a portion of the official electronic record contained therein.

FEB 06 2013 - Lead Amc Numbers (FB)
 Amc 93366
 104463
 104766
 87936
 100784

UNITED STATES
DEPARTMENT OF THE INTERIOR
BUREAU OF LAND MANAGEMENT

MAINTENANCE FEE WAIVER CERTIFICATION

Amc100784

FORM APPROVED
OMB NO. 1004-0114

133

Expires: August 31, 2013

SEE INSTRUCTIONS ON PAGE 2

Amc 89936
Amc 104766

Amc 93366
Amc 104463

- This small miner waiver is filed for the assessment year beginning on September 1, 2012 and ending on September 1, 2013
- The undersigned and all related parties owned ten or fewer mining claims, mill, or tunnel sites located and maintained on Federal lands in the United States of America on September 1, 2012.
- The undersigned have performed the assessment work required by law for each mining claim listed prior to filing this waiver and understand that by filing this form, an affidavit of assessment work must be recorded by the December 30th following the filing of this waiver.
- The undersigned understand that if the assessment work obligation has not yet come due under 30 U.S.C. 28 (for those claims in their first assessment year only), a notice of intent to hold reciting this condition must be recorded by the December 30th following the filing of this waiver.
- The undersigned understand that mill and tunnel sites may also be listed upon this waiver and be waived from payment of the maintenance fee, and that a notice of intent to hold for these sites is required to be recorded by the December 30th immediately following the filing of this waiver.
- The undersigned understand and acknowledge that pursuant to 43 U.S.C. 1212 and 18 U.S.C. 1001, the filing or recording of a false, fictitious, or fraudulent document with the Bureau of Land Management may result in a fine of up to \$250,000, a prison term not to exceed five years, or both.
- The mining claims, mill or tunnel sites for which this waiver from payment of the maintenance fees is requested are:

CLAIM OR SITE NAME	BLM RECORDATION SERIAL NUMBER
1. Morning Glory #1	93366
2. Morning Glory #9	104464
3. Morning Glory # 10	104465
4. Morning Glory # 11	104772
5. Morning Glory # 12	104773
6. Sunset # 1	87936
7. Sunset # 2	104777
8. St. Patricks # 3	104468
9. St. Patricks # 4	104469
10. White Oak # 1	100784

The owner(s) (claimants) of the above mining claims and sites are:

Sergio A. Madril Jr. for Pajarito Mining Co.
(Owner's Name - Please Print)

323 W. Walnut St.
(Street or P.O. Box)
Nogales, Arizona 85621
(City) (State) (Zip Code)

Armando V. Madril
(Owner's Name - Please Print)

627 Camino Arvizu
(Street or P.O. Box)
Rio Rico, Arizona 85648
(City) (State) (Zip Code)

(Owner's Name - Please Print)

(Street or P.O. Box)

(City) (State) (Zip Code)

Sergio A. Madril
(Owner's Signature)

8-1-2012

Armando V. Madril
(Owner's Signature)


8-1-2012

RECEIVED
BLM AZ STATE OFFICE
PHOENIX, ARIZONA
2012 AUG -3 P 1:48

ENTERED INTO COMPUTER

8/28/12 AT

CONFIDENTIAL



RECEIVED
MAY 23 10 48 AM '78



Pajarito Mining Company
323 W. Walnut St.
Nogales, AZ 85621 (520) 287-6001

August 1, 2012

Dear Sir,

Enclosed is Maintenance Fee
waiver certificate, for assessment
year 2013. Plus return postage for
the copy of Received by B.L.M.
stamped Maintenance Fee Waiver
certificate for our records.

Sincerely,
Sergio Madrid

RECEIVED
BLM AZ STATE OFFICE
2012 AUG - 3 P 1:47
PHOENIX, ARIZONA

POSTNET barcode



 U.S. POSTAGE
 PAID
 NOGALES, AZ
 85621
 AUG 01 12
 AMOUNT
\$6.40
 00026329-

RECEIVED
 BLM AZ STATE OFFICE
 AUG - 3 P 1:47
 ARIZONA

PLACE STICKER AT TOP OF ENVELOPE TO THE RIGHT
 OF THE RETURN ADDRESS, FOLD AT DOTTED LINE
CERTIFIED MAIL™

 7005 3110 0002 8739 8990

From Pajunito Mining Co
 323 W. Walnut ST.
 Nogales, AZ. 85621

TO BUREAU Land Management
 ARIZONA STATE OFFICE
 ONE N. CENTRAL AVE. S. 800
 PHOENIX, AZ. 85004-4427

2011-05-12
Page 1 of 2
Requested By: Sergio A Madril
SUZANNE SAINZ, RECORDER
SANTA CRUZ COUNTY, ARIZONA
12-12-2011 02:25 PM Recording Fee \$19.00



When Recorded Return Document to:

Pajarito Mining Co.
C/O Sergio A. Madril
323 W. Walnut St.
Nogales, Arizona 85621

Check here is this is a change of address.

Telephone: 529-287-6001

E-mail address: sergiomadrilaz@webtv.net

AMC 93366
~~AMC 104766~~
AMC 104766
AMC 104463
AMC 100784
AMC 87936

AFFIDAVIT OF PERFORMANCE OF ANNUAL WORK

1. State of Arizona, County of SANTA CRUZ ss:

2. I (Name) Sergio A. Madril

3. Reside at (Address) 323 W. Walnut St.

City Nogales County SANTA CRUZ

BLM
Date
Stamp
2011 DEC 14 PM 2:04
PHOENIX, ARIZONA

RECEIVED
BLM AZ STATE OFFICE

State AZ Zip 85621 being duly sworn, depose and say that I am a citizen of the United States, more than eighteen years of age, and that all of the facts set forth in this affidavit, subject to the provisions and penalties of 18 U.S.C. 1001 pertaining to the filing of false, fictitious, or fraudulent statements with the United States, are true and correct according to the best of my knowledge, information and belief.

4. Owner's name and address (If not shown in Items 1-3 above). _____

5. That I am personally acquainted with the mining claim(s). The work and improvements were made by and at the expense of the owner(s) of said claim(s). Said contiguous group of claims, listed on this document, are situated in the

PAJARITO (optional) Mining District; SANTA CRUZ County, Arizona.

Line No.	AMC NUMBER	CLAIM/SITE NAME	COUNTY RECORDER DATA Docket - Page	TWP	RNG	SEC
1	93366	Morning Glory # 1	271-278	23S.	12E.	34
2	104464	Morning Glory # 9	279-20	23S.	12E.	34
3	104465	Morning Glory # 10	279-21	23S.	12E.	34
4	104772	Morning Glory # 11	280-316	23S.	12E.	34
5	104773	Morning Glory # 12	280-317	23S.	12E.	34
6	87936	Sunset #1	263-516	24S.	12E.	3

Form: MCF108
Revised Jan. 2006
Page 1 of 2

ENTERED IN COMPUTER
RS 12/22/11

AFFIDAVIT OF PERFORMANCE OF ANNUAL WORK – page 2

BLM
Date
Stamp

PHOENIX, ARIZONA
2011 DEC 14 PM 2:04

RECEIVED
BLM AZ STATE OFFICE

7	104777	Sunset #2	280-321	24S.	12E.	3
8	104468	St. Patrick # 3	279-24	24S.	12E.	3
9	104469	St. Patrick # 4	279-25	24S.	12E.	3
10	100784	White Oak # 1	276-121	24S.	12E.	2

6. That between the dates starting at 12 o'clock noon on September 1, 2010 and ending at 12 o'clock noon on September 1, 2011 at least \$ 1,000.00 dollars worth of work and improvements were done and performed upon said claim(s) or upon one or more of a contiguous group of claims for the benefit of all, wholly or partly outside of a contiguous group of claims for the benefit of all, not including the location work.

7. That the following persons were employed to perform the work and improvements described herein: _____

Sergio A. Madril-Armando v. Madril-Alex Madril-Victor Madril-Roy Madril-Jesus Garcia Jesus Garcia Jr.-Bill Greveles-Pete Gianakos.

8. That the work and improvements performed were: Mine ground inspection, 5 per year, Forest Fire at Mine, June 2011, all claims heavily burned. Financial development of Mining Project by Emerald Financing. Acquisition of Securities-Exchange Commission permits for Gold Bond Indebture issues. Attorney's Expenses.


9. Dated: 12-9-11 Signature: Sergio A. Madril

SUBSCRIBED AND SWORN TO before me, a Notary Public, this 9th day of Dec 20 11

By: Sandra A. Romero



Notary Public Sandra A. Romero

My Commission Expires 2-1-14



Bureau of Land Management
Arizona State Office
www.az.blm.gov

No. of Claims: 10 x \$10 = 100.00
 Check No.: _____ Init. SM
 Receipt No.: 0487532
 For BLM Use Only



Pajarito Mining Company
323 W. Walnut St.
Nogales, AZ 85621 (520) 287-6001

December 10, 2011

Dear Sir:

Enclosed is assessment fees, \$100.00.

Enclosed is \$ 5.00 for postage and return of BLM stamped
assessment report for our records.

Sincerely,

Sergio A. Madril

Sergio A. Madril CEO

RECEIVED
BLM AZ DISTRICT OFFICE
2011 DEC 14 PM 2:04
PHOENIX, ARIZONA

RECEIVED
BLM AZ STATE OFFICE

2011 DEC 14 PM 2:03

PHOENIX, ARIZONA



UNITED STATES
POSTAL SERVICE

1000



85004

U.S. POSTAGE
PAID
NOGALES, AZ
85621
DEC 13, 11
AMOUNT

\$6.23

00044445-03

RECEIVED
BLM AZ STATE OFFICE
2011 DEC 14 PM 2:03

PLACE STICKER AT TOP OF ENVELOPE TO THE RIGHT
OF THE RETURN ADDRESS, FOLD AT DOTTED LINE

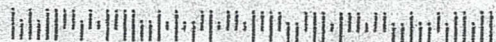
CERTIFIED MAIL™



7004 2890 0002 4958 3412

From Pajarito Mining Co.
323 W. Walnut St.
Nogales, Arizona 85621

TO U.S. Department of the Interior
Bureau of Land Management
One North Central Ave., Suite 800
Phoenix, AZ 85004



COPY

United States Department of the Interior
 Bureau of Land Management
 LANDS/RECREATION & PLANNING
 ONE N CENTRAL AVE
 PHOENIX, AZ 85004 -2203
 Phone: 602-417-9200

Receipt

No: 2482532

Transaction #: 2559172	
Date of Transaction: 12/15/2011	
CUSTOMER:	
PAJARITO MINING CO 323 W WALNUT ST NOGALES, AZ 85621-2628 US	

LINE #	QTY	DESCRIPTION	REMARKS	UNIT PRICE	TOTAL
1	1.00	LOCATABLE MINERALS / MINING CLAIMS-NOT NEW-UNADJUD, ONE AUTH NO. ONLY / MINING CLAIM MONEY RECEIVED CASES: AMC93366/\$100.00	POL-10	- n/a -	100.00
2	1.00	IAC PRODUCTS / SERVICE/ADMIN CHARGES / MAILING COSTS / POSTAGE		5.00	5.00
TOTAL:					\$105.00

PAYMENT INFORMATION			
1	AMOUNT:	5.00	POSTMARKED: 12/13/2011
	TYPE:	CHECK	RECEIVED: 12/15/2011
	CHECK NO:	1041	
	NAME:	PAJARITO MINING CO 323 W WALNUT ST NOGALES AZ 85621-2628 US	
2	AMOUNT:	100.00	POSTMARKED: 12/13/2011
	TYPE:	CHECK	RECEIVED: 12/15/2011
	CHECK NO:	1042	
	NAME:	PAJARITO MINING CO 323 W WALNUT ST NOGALES AZ 85621-2628 US	

REMARKS

This receipt was generated by the automated BLM Collections and Billing System and is a paper representation of a portion of the official electronic record contained therein.

UNITED STATES
DEPARTMENT OF THE INTERIOR
BUREAU OF LAND MANAGEMENT

MAINTENANCE FEE WAIVER CERTIFICATION

SEE INSTRUCTIONS ON REVERSE

mc 93366
Amc 104463
Amc 104766

Amc 100784

231

FORM APPROVED
OMB NO. 1004-0114
Expires: December 31, 2002

Amc 87936

1. This small miner waiver is filed for the assessment year beginning at noon on September 1, 2011 and ending at noon on September 1, 2012
2. The undersigned and all related parties owned ten or fewer mining claims, mill, or tunnel sites located and maintained on Federal lands in the United States of America on September 1, 2011
3. The undersigned have performed the assessment work required by law for each mining claim listed prior to filing this waiver and understand that by filing this form; an affidavit of assessment work must be recorded by the December 30th following the filing of this waiver.
4. The undersigned understand that if the assessment work obligation has not yet come due under 30 U.S.C. 28 (for those claims in their first assessment year only); a notice of intent to hold reciting this condition must be recorded by the December 30th following the filing of this waiver.
5. The undersigned understand that mill and tunnel sites may also be listed upon this waiver and be waived from payment of the maintenance fee; and that a notice of intent to hold for these sites is required to be recorded by the December 30th immediately following the filing of this waiver.
6. The undersigned understand and acknowledge that pursuant to 43 U.S.C. 1212 and 18 U.S.C. 1001; the filing or recording of a false, fictitious, or fraudulent document with the Bureau of Land Management may result in a fine of up to \$250,000, a prison term not to exceed five years, or both.
7. The mining claims, mill or tunnel sites for which this waiver from payment of the maintenance fees is requested are:

CLAIM OR SITE NAME	BLM RECORDATION SERIAL NUMBER
1. Morning Glory #1	93366 - OK
2. Morning Glory #9	104464 - OK
3. Morning Glory # 10	104465 - OK
4. Morning Glory # 11	104772 - OK
5. Morning Glory # 12	104773 - OK
6. Sunset # 1	87936 - OK
7. Sunset # 2	104777 - OK
8. St. Patricks # 3	104468 - OK
9. St. Patricks # 4	104469 - OK
10. White Oak # 1	100784 - OK

The owner(s) (claimants) of the above mining claims and sites are:

Sergio A. Madrid Jr. for Pajarito Mining Co.
(Owner's Name - Please Print)

323 W. Walnut St.
(Street or P.O. Box)
Nogales, Arizona 85621
(City) (State) (Zip Code)

Armando V. Madrid
(Owner's Name - Please Print)

627 Camino Arvizu
(Street or P.O. Box)
Rio Rico, Arizona 85648
(City) (State) (Zip Code)

(Owner's Name - Please Print)

(Street or P.O. Box)

(City) (State) (Zip Code)

(Continued on reverse)

Sergio A. Madrid 8-6-11
(Owner's Signature)

(Owner's Signature)

Armando Madrid 8-8-2011
(Owner's Signature)

(Owner's Signature)

RE 8-16-11
ENTERED IN COMPUTER

RECEIVED
BLM AZ STATE OFFICE
PHOENIX, ARIZONA
2011 AUG 11
A 7:55

(Owner's Name - Please Print)

(Owner's Signature)

(Street or P.O. Box)

(City)

(State)

(Zip Code)

(Owner's Name - Please Print)

(Owner's Signature)

(Street or P.O. Box)

(City)

(State)

(Zip Code)

(Owner's Name - Please Print)

(Owner's Signature)

(Street or P.O. Box)

(City)

(State)

(Zip Code)

(Owner's Name - Please Print)

(Owner's Signature)

(Street or P.O. Box)

(City)

(State)

(Zip Code)

INSTRUCTIONS

1. This certification is made under the provisions of § 1744 of Title 43 and § 28-28k of Title 30 of the United States Code; and the regulations thereunder (43 CFR Part 3830).
2. The claimant(s) must fill in the dates in paragraph 1 for the beginning and ending of the assessment year for which this waiver is sought.
3. The claimant(s) must fill in the date in paragraph 2 for the beginning of the assessment year for which this waiver is sought.
4. All claim and site names and Bureau of Land Management (BLM) serial numbers must be listed for the mining claims, mill sites, and tunnel sites for which the waiver is sought.
5. All owners of the mining claims, mill sites, and tunnel sites and their addresses must be given.
6. This waiver form must be signed by all the claimants or their designated agent, in original form. If an agent is designated, a notarized designation of agent, signed by all of the claimants with proper address given, must be submitted with this waiver.

7. This form must be filed no later than September 1st for the upcoming assessment year in the BLM State Office where the mining claims or sites are recorded, or the waiver cannot be granted by the BLM. (Example: to obtain a waiver for the assessment year 2000, which begins at noon on September 1, 1999, you must qualify for and file for a waiver no later than September 1, 1999 in the proper BLM State Office).
8. For all mining claims which require assessment work, you must record an affidavit of labor on or before the December 30th immediately following the filing of this waiver. For all other mining claims or sites waived, you must record a notice of intent to hold on or before the December 30th immediately following the filing of this waiver.
9. Mill and tunnel sites may also be listed upon this waiver and be waived from payment of the maintenance fee. A notice of intent to hold for these sites is required to be filed by the December 30th following the filing of this waiver.

NOTICE/BURDEN HOURS STATEMENT

The Privacy Act of 1974, as amended, and the regulation in 43 CFR 2.48(d) provide that you be furnished the following information in connection with the information required by this certification of waiver from rental fees.

AUTHORITY: 30 U.S.C. 28-28k; 43 U.S.C. 1201, 1457, 1740, and 1744; and 43 CFR 3830.

PRINCIPLE PURPOSE: This information is to be used to verify that the owner(s) (claimant(s)) of a mining claim has complied with 30 U.S.C. 28f and is entitled to perform assessment work in lieu of paying the maintenance fee for the mining claims listed on this form.

ROUTINE USE: (1) Adjudication of the claimant(s) certification of waiver from paying the maintenance fee otherwise required by 30 U.S.C. 28f. (2) Disclosure may be made to appropriate Federal agencies when location is made within the agency's geographic area of responsibility. (3) Information from the record and/or the record will be transferred to the appropriate Federal, State, or local agency, or a member of the public in response to a specific request for pertinent information. (4) Information may also be provided to the Department of Justice or in a proceeding before a court or adjudicative body; or to Federal, State, local or foreign agencies when needed for enforcement of civil or criminal codes or applicable regulations concerning title rights upon the public land.

EFFECT OF NOT PROVIDING INFORMATION: Disclosure of this information is required by 30 U.S.C. 28f and 43 CFR Part 3830 for those qualified claimants wishing to take the small miner waiver allowed. Failure to supply the information required in this form to support the claimants certification of waiver from payment of the otherwise required maintenance fees will result in the waiver being disallowed and the mining claims subject to forfeiture by BLM under 30 U.S.C. 28i.

The Paperwork Reduction Act of 1995 requires us to inform you that:

This information is being collected to allow the BLM to determine if you qualify for a waiver from the payment of \$100 per mining claim or site maintenance fee established in 30 U.S.C. 28f and the implementing regulations at 43 CFR 3830. A response to this request is required in accordance with the statute to obtain your benefit.

BLM would like you to know that you do not have to respond to this, or any other, Federal agency-sponsored information collection unless it displays a currently valid OMB control number.

Public reporting burden for this form is estimated to average 8 minutes (0.133 hours) per response, including time to review instructions, gathering and maintaining data, and completing and reviewing the form. Direct comments regarding this burden estimate, or any other aspect of this form, to the U.S. Department of the Interior, Bureau of Land Management (1004-0114) Bureau Clearance Officer (WO-630), Mail Stop 401 LS, 1849 C St., N.W., Washington, D.C. 20240.

FOR OFFICIAL USE ONLY

RECEIVED
BLM STATE OFFICE
AUG 11 11 56 AM '99
HOENK, ARIZONA



Pajarito Mining Company
 323 W. Walnut St.
 Nogales, AZ 85621 (520) 287-6001

August 6, 2011

Dear Sir:

Enclosed is Maintenance Fee Waiver
 Certification For assessment year 2012
 plus Return Postage for the copy of
 Received by B.L.M. Stamped Maintenance
 Fee Waiver Certification, For own Records.

1127045

: check 1040 - \$ 5.00
 postage + Handling.

Sincerely,
 Sergio A. Medel
 CEO. P.M.C.

RECEIVED:
 BLM AZ STATE OFFICE
 2011 AUG 11 - A
 PHOENIX, ARIZONA

United States Department of the Interior
 Bureau of Land Management
 LANDS/RECREATION & PLANNING
 ONE N CENTRAL AVE
 PHOENIX, AZ 85004 -2203
 Phone: 602-417-9200

Receipt

No:

2402211

Transaction #: 2477426	
Date of Transaction: 08/11/2011	
CUSTOMER:	
PAJARITO MINING CO 323 W WALNUT ST NOGALES, AZ 85621-2628 US	

LINE #	QTY	DESCRIPTION	REMARKS	UNIT PRICE	TOTAL
1	1.00	LOCATABLE MINERALS / MINING CLAIMS-NOT NEW-UNADJUD, ONE AUTH NO. ONLY / MINING CLAIM MONEY RECEIVED CASES: AMC93366/\$5.00	WAV	- n/a -	5.00
TOTAL:					\$5.00

PAYMENT INFORMATION					
1	AMOUNT:	5.00	POSTMARKED:	08/09/2011	
	TYPE:	CHECK	RECEIVED:	08/11/2011	
	CHECK NO:	1040			
	NAME:	PAJARITO MINING CO 323 W WALNUT ST NOGALES AZ 85621-2628 US			

REMARKS
PLEASE USE CURRENT FORM/WAIVER FOR NEXT FILING SEASON - THANK YOU!

This receipt was generated by the automated BLM Collections and Billing System and is a paper representation of a portion of the official electronic record contained therein.

ENTERED INTO COMPUTER
12-20-10 cm



2010 9113
Page 1
Requested By: PAJARITO MINING CO
SUZANNE SAINZ, RECORDER
SANTA CRUZ COUNTY, ARIZONA
11-23-2010 02:06 PM Recording Fee \$19.00

RECEIVED
BLM AZ STATE OFFICE

2010 DEC -8 A 9:27

Amc 93366 Amc 104766
Amc 104463 Amc 100784
Amc 87936

Return Document to: PHOENIX, ARIZONA

For BLM Use Only

A3850-1(JULY 1992)

Pajarito Mining Co.
323 W. Walnut St.
Nogales, Arizona 85621
Telephone # (520) 287-6001

COUNT:	10	INT:	Amc
AMOUNT:	\$100		
RECEIPT:	3359447		
CHECK NO:	1037		



AFFIDAVIT OF PERFORMANCE OF ANNUAL WORK

Also fill in ITEMS 1 through 9 and the reverse side of this document.



NOTICE OF INTENTION TO HOLD

I intend to hold the claims(s)/site(s) listed on the reverse side of this document for the calendar year 20____.
Also fill in ITEMS 1 through 4 and ITEM 9.

NOTICES OF INTENTION TO HOLD ARE FOR MILL SITES AND TUNNEL SITES OR FOR MINING CLAIMS WHEN ASSESSMENT WORK HAS NOT BEEN DONE, REGARDLESS OF WHETHER THE ANNUAL ASSESSMENT HAS BEEN SUSPENDED, DEFERRED, OR NOT YET ACCRUED. THE FILING OF A NOTICE OF INTENTION TO HOLD SHALL NOT RELIEVE THE OWNER OF COMPLYING WITH FEDERAL AND STATE LAWS PERTAINING TO THE PERFORMANCE OF ANNUAL ASSESSMENT WORK. NOTICES OF INTENTION TO HOLD FOR MILL SITES OR TUNNEL SITES NEED NOT BE COUNTY RECORDED. FOR MINING CLAIMS THE FORM FILED WITH THE BLM MUST BE IDENTICAL TO THE ONE THAT WAS OR WILL BE FILED WITH THE COUNTY.

Evidence of Annual Assessment Work or a Notice of Intention to Hold must be filed each calendar year following the calendar year in which the claim/site was located. **ALL CLAIMS LISTED ON A SINGLE AFFIDAVIT MUST BE CONTIGUOUS.**

1. State of Arizona, County of Santa Cruz ss:
2. I, (Name) Sergio A. Madril for Pajarito Mining Co.
3. Reside at (Address) 323 W. Walnut St.

City Nogales, County Santa Cruz, State Arizona, Zip 85621

being duly sworn, deposes and says that he/she is a citizen of the United States, more than eighteen years of age, that all of the facts set forth in this affidavit/notice, subject to the provisions and penalties of 18 U.S.C. 1001 pertaining to the filing of false, fictitious, or fraudulent statements with the United States, are true and correct according to the best of my knowledge, information and belief.

4. Owner's Name and Address (If not shown in items 1-3 above) CHECK HERE IF THIS IS A CHANGE OF ADDRESS


5. That I am personally acquainted with the mining claims(s). The work and improvements were made by and at the expense of the owner(s) of said claim(s). Said contiguous group of claims, listed on the reverse side of this document, are situated in the Pajarito Mining District, Santa Cruz County, Arizona.

6. That between the dates starting at 12 o'clock noon on September 1, 2009 And ending at 12 o'clock noon on September 1, 2010 at least \$ 1,000.00 Dollars worth of work and improvements were done and performed upon said claim(s) or upon one or more of a contiguous group of claims for the benefit of all, or wholly or partly outside of a contiguous group of claims for the benefit of all, not including the location work.

7. That the following persons were employed to perform the work and improvements described herein S. A. Madril - Armando Madril - Alex Madril - Jesus Garcia - Jesus Garcia Jr - Chui's nephew - Bill Gerveles - Pete Gianakos - Geologist - Jim Espinola.....

8. That the work and improvements performed were: Financing of Mining Project - Geological Studies. 3 Day geological evaluation of mining properties for the financial development of the mining properties.

9. Dated: 11-23-2010 Signature: Sergio A. Madril



SUBSCRIBED AND SWORN TO before me, a Notary Public, this 23rd day of November, 2010
 by Sergio A. Madril
 Notary Public Ana Chavez
 MY COMMISSION EXPIRES 7-7-13

If the claims/sites have consecutive BLM#s and are in the same Township, Range and Section(s), they may be listed as follows:

CLAIM/SITE NAME	SERIAL NUMBER	DKT/Pg or Recording # Of ORIGINAL LOCATION NOTICE	TWN SHP	RNG	SEC(S)
SAMPLE 1 - 10	A MC 19640 - 49	DKT/Pg 1025/1-10 RECORDING #9106173-82	4N	20W	36
1. Morning Glory # 1	AMC 93366	271-278	23S.	12E.	34
2. Morning Glory # 9	AMC 104464	279-20	23S.	12E.	34
3. Morning Glory # 10	AMC 104465	279-21	23S.	12E.	34
4. Morning Glory # 11	AMC 104772	280-316	23S.	12E.	34
5. Morning Glory # 12	AMC 104773	280-317	23S.	12E.	34
6. Sunset # 1	AMC 87936	263-516	24S.	12E.	3
7. Sunset # 2	AMC 104777	280-321	24 S.	12E.	3
8. St. Patrick # 3	AMC 104468	279-24	24S.	12E.	3
9. St. Patrick # 4	AMC 104469	279-25	24S.	12E.	3
10. White Oak # 1	AMC 100784	276-121	24S.	12E.	2

FILE WITH: BUREAU OF LAND MANAGEMENT, 222 NORTH CENTRAL AVENUE, PHOENIX, ARIZONA 85004-2203 and the respective county recorder, ON OR BEFORE DECEMBER 30th (NOT THE 31st). BLM requires a \$5.00 nonrefundable service charge for each mining claim, mill site or tunnel site.

This form is for the purpose of complying with the laws of the United States Department of the Interior, Bureau of Land Management and the State of Arizona pertaining to assessment work and/or notice of intention to hold. 30 U.S.C. 28, 43 CFR 3833.2, ARS 27-208. Subject to Paperwork Reduction Act and Privacy Act statements available at the BLM AZ State Office. This form is not copyrighted. It may be reproduced without restriction.

For BLM Use Only

RECEIVED
BLM AZ STATE OFFICE
2010 DEC - 8 A 9: 27
PHOENIX, ARIZONA



Pajarito Mining Company
 323 W. Walnut St.
 Nogales, AZ 85621 (520) 287-6001

November 20, 2010

Dear Sir:

Enclosed is Affidavit of Performance of Annual Work 2010.
 Enclosed is check # 1037 for Service Charge Fee's \$100.00.
 Enclosed is check # 1038 for postage for return of receipt
 and BLM Stamped of Affidavit of Performance of Annual Work,
 for our records. \$ 5.00.

Sincerely,

Sergio A. Madril

Sergio A. Madril (Pajarito Mining Company)

RECEIVED
 BLM AZ STATE OFFICE
 20 DEC - 8 A 9:27
 PUEBLO, ARIZONA

United States Department of the Interior
 Bureau of Land Management
 LANDS/RECREATION & PLANNING
 ONE N CENTRAL AVE
 PHOENIX, AZ 85004 -2203
 Phone:

Receipt

No:

2259447

Transaction #: 2330797	
Date of Transaction: 12/08/2010	
CUSTOMER:	
PAJARITO MINING CO 323 W WALNUT ST NOGALES, AZ 85621-2628 US	

LINE #	QTY	DESCRIPTION	REMARKS	UNIT PRICE	TOTAL
1	1.00	IAC PRODUCTS / SERVICE/ADMIN CHARGES / MAILING COSTS / POSTAGE		5.00	5.00
2	1.00	LOCATABLE MINERALS / MINING CLAIMS-NOT NEW-UNADJUD, ONE AUTH NO. ONLY / MINING CLAIM MONEY RECEIVED CASES: AMC93366/\$100.00	POL 2010/10	- n/a -	100.00
TOTAL:					\$105.00

PAYMENT INFORMATION					
1	AMOUNT:	100.00	POSTMARKED:	12/03/2010	
	TYPE:	CHECK	RECEIVED:	12/08/2010	
	CHECK NO:	1037			
	NAME:	PAJARITO MINING CO 323 W WALNUT ST NOGALES AZ 85621-2628 US			
2	AMOUNT:	5.00	POSTMARKED:	12/03/2010	
	TYPE:	CHECK	RECEIVED:	12/08/2010	
	CHECK NO:	1038			
	NAME:	PAJARITO MINING CO 323 W WALNUT ST NOGALES AZ 85621-2628 US			

REMARKS

This receipt was generated by the automated BLM Collections and Billing System and is a paper representation of a portion of the official electronic record contained therein.

UNITED STATES
DEPARTMENT OF THE INTERIOR
BUREAU OF LAND MANAGEMENT
MAINTENANCE FEE WAIVER CERTIFICATION

126
10

Amc 93366
104463
104766
87936
100784
FORM APPROVED
OMB NO. 1004-0114
Expires: December 31, 2002

SEE INSTRUCTIONS ON REVERSE

- This small miner waiver is filed for the assessment year beginning at noon on September 1, 2010 and ending at noon on September 1, 2011.
- The undersigned and all related parties owned ten or fewer mining claims, mill, or tunnel sites located and maintained on Federal lands in the United States of America on September 1, 2010.
- The undersigned have performed the assessment work required by law for each mining claim listed prior to filing this waiver and understand that by filing this form; an affidavit of assessment work must be recorded by the December 30th following the filing of this waiver.
- The undersigned understand that if the assessment work obligation has not yet come due under 30 U.S.C. 28 (for those claims in their first assessment year only); a notice of intent to hold reciting this condition must be recorded by the December 30th following the filing of this waiver.
- The undersigned understand that mill and tunnel sites may also be listed upon this waiver and be waived from payment of the maintenance fee; and that a notice of intent to hold for these sites is required to be recorded by the December 30th immediately following the filing of this waiver.
- The undersigned understand and acknowledge that pursuant to 43 U.S.C. 1212 and 18 U.S.C. 1001; the filing or recording of a false, fictitious, or fraudulent document with the Bureau of Land Management may result in a fine of up to \$250,000, a prison term not to exceed five years, or both.
- The mining claims, mill or tunnel sites for which this waiver from payment of the maintenance fees is requested are:

CLAIM OR SITE NAME	BLM RECORDATION SERIAL NUMBER
1. Morning Glory #1	93366
2. Morning Glory #9	104464
3. Morning Glory #10	104465
4. Morning Glory #11	104772
5. Morning Glory #12	104773
6. Sunset #1	87936
7. Sunset #2	104777
8. St. Patricks #3	104468
9. St. Patricks #4	104469
10. White Oak #1	100784

RECEIVED
BLM AZ STATE OFFICE
2010 JUL 27 A 10:30
PHOENIX, ARIZONA

The owner(s) (claimants) of the above mining claims and sites are:

Sergio A. Madril Jr. for Pajarito Mining Co.
(Owner's Name - Please Print)
323 W. Walnut St.
(Street or P.O. Box)
Nogales, Arizona 85621
(City) (State) (Zip Code)

Sergio A. Madril 7-22-10
(Owner's Signature)

Armando V. Madril
(Owner's Name - Please Print)
627 Camino Arvizu
(Street or P.O. Box)
Rio Rico, Arizona 85648
(City) (State) (Zip Code)

Armando V. Madril 7-22-10
(Owner's Signature)

(Owner's Name - Please Print)
(Street or P.O. Box)
(City) (State) (Zip Code)

(Owner's Signature)

ENTERED INTO COMPUTER
AUG 30 2010 PB

_____ (Owner's Name - Please Print)	_____ (Owner's Signature)
_____ (Street or P.O. Box)	_____ (City) _____ (State) _____ (Zip Code)
_____ (Owner's Name - Please Print)	_____ (Owner's Signature)
_____ (Street or P.O. Box)	_____ (City) _____ (State) _____ (Zip Code)
_____ (Owner's Name - Please Print)	_____ (Owner's Signature)
_____ (Street or P.O. Box)	_____ (City) _____ (State) _____ (Zip Code)
_____ (Owner's Name - Please Print)	_____ (Owner's Signature)
_____ (Street or P.O. Box)	_____ (City) _____ (State) _____ (Zip Code)

INSTRUCTIONS

1. This certification is made under the provisions of § 1744 of Title 43 and § 28-28k of Title 30 of the United States Code; and the regulations thereunder (43 CFR Part 3830).
2. The claimant(s) must fill in the dates in paragraph 1 for the beginning and ending of the assessment year for which this waiver is sought.
3. The claimant(s) must fill in the date in paragraph 2 for the beginning of the assessment year for which this waiver is sought.
4. All claim and site names and Bureau of Land Management (BLM) serial numbers must be listed for the mining claims, mill sites, and tunnel sites for which the waiver is sought.
5. All owners of the mining claims, mill sites, and tunnel sites and their addresses must be given.
6. This waiver form must be signed by all the claimants or their designated agent, in original form. If an agent is designated, a notarized designation of agent, signed by all of the claimants with proper address given, must be submitted with this waiver.
7. This form must be filed no later than September 1st for the upcoming assessment year in the BLM State Office where the mining claims or sites are recorded, or the waiver cannot be granted by the BLM. (Example: to obtain a waiver for the assessment year 2000, which begins at noon on September 1, 1999, you must qualify for and file for a waiver no later than September 1, 1999 in the proper BLM State Office).
8. For all mining claims which require assessment work, you must record an affidavit of labor on or before the December 30th immediately following the filing of this waiver. For all other mining claims or sites waived, you must record a notice of intent to hold on or before the December 30th immediately following the filing of this waiver.
9. Mill and tunnel sites may also be listed upon this waiver and be waived from payment of the maintenance fee. A notice of intent to hold for these sites is required to be filed by the December 30th following the filing of this waiver.

NOTICE/BURDEN HOURS STATEMENT

The Privacy Act of 1974, as amended, and the regulation in 43 CFR 2.48(d) provide that you be furnished the following information in connection with the information required by this certification of waiver from rental fees.

AUTHORITY: 30 U.S.C. 28-28k; 43 U.S.C. 1201, 1457, 1740, and 1744; and 43 CFR 3830.

PRINCIPLE PURPOSE: This information is to be used to verify that the owner(s) (claimants) of a mining claim has complied with 30 U.S.C. 28f and is entitled to perform assessment work in lieu of paying the maintenance fee for the mining claims listed on this form.

ROUTINE USE: (1) Adjudication of the claimant(s) certification of waiver from paying the maintenance fee otherwise required by 30 U.S.C. 28f. (2) Disclosure may be made to appropriate Federal agencies when location is made within the agency's geographic area of responsibility. (3) Information from the record and/or the record will be transferred to the appropriate Federal, State, or local agency, or a member of the public in response to a specific request for pertinent information. (4) Information may also be provided to the Department of Justice or in a proceeding before a court or adjudicative body; or to Federal, State, local or foreign agencies when needed for enforcement of civil or criminal codes or applicable regulations concerning title rights upon the public land.

EFFECT OF NOT PROVIDING INFORMATION: Disclosure of this information is required by 30 U.S.C. 28f and 43 CFR Part 3830 for those qualified claimants wishing to take the small miner waiver allowed. Failure to supply the information required in this form to support the claimants certification of waiver from payment of the otherwise required maintenance fees will result in the waiver being disallowed and the mining claims subject to forfeiture by BLM under 30 U.S.C. 28i.

The Paperwork Reduction Act of 1995 requires us to inform you that: This information is being collected to allow the BLM to determine if you qualify for a waiver from the payment of \$100 per mining claim or site maintenance fee established in 30 U.S.C. 28f and the implementing regulations at 43 CFR 3830. A response to this request is required in accordance with the statute to obtain you benefit.

BLM would like you to know that you do not have to respond to this, or any other Federal agency-sponsored information collection unless it displays a currently valid OMB control number.

Public reporting burden for this form is estimated to average 8 minutes (0.13 hours) per response, including time to review instructions, gathering and maintaining data, and completing and reviewing the form. Direct comment regarding this burden estimate, or any other aspect of this form, to the U.S. Department of the Interior, Bureau of Land Management, (1004-0114) Bureau Clearance Officer (WO-630), Mail Stop 401 LS, 1849 C St., N.W., Washington D.C. 20240.

FOR OFFICIAL USE ONLY




Pajarito Mining Company
323 W. Walnut St.
Nogales, AZ 85621

July 20, 2010

Dear Sir:

Enclosed is Maintenance Fee Waiver certification for Accessment Year 2011. Plus, \$5.00 to cover return postage and handling of copy of Received by BLM Stamped Maintenance Fee Waiver Certification for our records.

Sincerely,



Sergio A. Madril (President)

PHOENIX, ARIZONA

2010 JUL 27 A 10: 30

RECEIVED
BLM AZ STATE OFFICE

**United States Department of the Interior
Bureau of Land Management
LANDS/RECREATION & PLANNING
ONE N CENTRAL AVE
PHOENIX, AZ 85004 -2203
Phone:**

Receipt

No: 2178471

Transaction #: 2248031
Date of Transaction: 07/27/2010

LINE #	QTY	DESCRIPTION	REMARKS	UNIT PRICE	TOTAL
1	1.00	IAC PRODUCTS / SERVICE/ADMIN CHARGES / MAILING COSTS / POSTAGE	AMC93366	- n/a -	5.00
TOTAL:					\$5.00

PAYMENT INFORMATION			
1	AMOUNT:	5.00	POSTMARKED: 07/22/2010
	TYPE:	CHECK	RECEIVED: 07/27/2010
	CHECK NO:	1036	
	NAME:	PAJARITO MINING CO 323 W WALNUT ST NOGALES AZ 85621	

REMARKS

This receipt was generated by the automated BLM Collections and Billing System and is a paper representation of a portion of the official electronic record contained therein.



Pajarito Mining Company
323 W. Walnut St.

Nogales, AZ 85621 (520) 287-6001

AMC 93366
87936
100784
104463
104766

November 20, 2009

Dear Sir:

Enclosed is Affidavit of Performance of Annual Work.
2008-2009.

Enclosed is one check for Service Charge Fee \$ 100.00

Enclosed is one check for postage for
return of receipt and BLM Stamped of
affidavit of Performance of annual work
for our records.

\$ 5.00

PHOENIX, ARIZONA

2009 DEC - 8 A 9:30

RECEIVED
BLM AZ STATE OFFICE

Sincerely,

Sergio A. Madril/Pajarito Mining Co.





2009-10681

Page 1 of 2

Requested By: PAJARITO MINING

SUZANNE SAINZ, RECORDER

SANTA CRUZ COUNTY, ARIZONA

11-25-2009 02:39 PM Recording Fee \$19.00

Return Document to:

For BLM Use Only

A3850-1(JULY 1992)

Pajarito Mining Co.
323 W. Walnut St.
Nogales, Arizona 85621
Telephone # (520) 287-6001

COUNT: <u>10</u>	INT: <u>add</u>
AMOUNT: <u>100.00</u>	
RECEIPT: <u>2051027</u>	
CHECK NO: <u>1026</u>	

RECEIVED
BLM AZ STATE OFFICE
2009 DEC - 8 A 9:24
PHOENIX ARIZONA



AFFIDAVIT OF PERFORMANCE OF ANNUAL WORK

Also fill in ITEMS 1 through 9 and the reverse side of this document.



NOTICE OF INTENTION TO HOLD

I intend to hold the claims(s)/site(s) listed on the reverse side of this document for the calendar year 2009.
Also fill in ITEMS 1 through 4 and ITEM 9.

NOTICES OF INTENTION TO HOLD ARE FOR MILL SITES AND TUNNEL SITES OR FOR MINING CLAIMS WHEN ASSESSMENT WORK HAS NOT BEEN DONE, REGARDLESS OF WHETHER THE ANNUAL ASSESSMENT HAS BEEN SUSPENDED, DEFERRED, OR NOT YET ACCRUED. THE FILING OF A NOTICE OF INTENTION TO HOLD SHALL NOT RELIEVE THE OWNER OF COMPLYING WITH FEDERAL AND STATE LAWS PERTAINING TO THE PERFORMANCE OF ANNUAL ASSESSMENT WORK. NOTICES OF INTENTION TO HOLD FOR MILL SITES OR TUNNEL SITES NEED NOT BE COUNTY RECORDED. FOR MINING CLAIMS THE FORM FILED WITH THE BLM MUST BE IDENTICAL TO THE ONE THAT WAS OR WILL BE FILED WITH THE COUNTY.

Evidence of Annual Assessment Work or a Notice of Intention to Hold must be filed each calendar year following the calendar year in which the claim/site was located. **ALL CLAIMS LISTED ON A SINGLE AFFIDAVIT MUST BE CONTIGUOUS.**

1. State of Arizona, County of Santa Cruz ss:
2. I, (Name) Sergio A. Madril for Pajarito Mining Co.
3. Reside at (Address) 323 W. Walnut St.
City Nogales, County Santa Cruz, State Arizona, Zip 85621

being duly sworn, deposes and says that he/she is a citizen of the United States, more than eighteen years of age, that all of the facts set forth in this affidavit/notice, subject to the provisions and penalties of 18 U.S.C. 1001 pertaining to the filing of false, fictitious, or fraudulent statements with the United States, are true and correct according to the best of my knowledge, information and belief.

4. Owner's Name and Address (If not shown in items 1-3 above) CHECK HERE IF THIS IS A CHANGE OF ADDRESS

5. That I am personally acquainted with the mining claims(s). The work and improvements were made by and at the expense of the owner(s) of said claim(s). Said contiguous group of claims, listed on the reverse side of this document, are situated in the Pajarito Mining District, Santa Cruz County, Arizona.


6. That between the dates starting at 12 o'clock noon on September 1, 20 08 And ending at 12 o'clock noon on September 1, 20 09 at least \$ 1,000.00 Dollars worth of work and improvements were done and performed upon said claim(s) or upon one or more of a contiguous group of claims for the benefit of all, or wholly or partly outside of a contiguous group of claims for the benefit of all, not including the location work.

7. That the following persons were employed to perform the work and improvements described herein: Sergio A. Madril
Armando V. Madril-Harold D. Peare-Victor Madril-Jesus "Chui"-Alex Madril-COR Development Group.

8. That the work and improvements performed were: Milling-concentrating-rental land,equipment,water
Securing Funding and financing for mine development, fuel-vehicle wear and tearmaintenance.
Sampling and assaying, office supplies-postage.

9. Dated: 11-25-2009 Signature: Sergio A. Madril

SUBSCRIBED AND SWORN TO before me, a Notary Public, this 25th day of November, 2009
 by Melina Townsend
 Notary Public State of Arizona
 MY COMMISSION EXPIRES 7-16-13



If the claims/sites have consecutive BLM#s and are in the same Township, Range and Section(s), they may be listed as follows:


SAMPLE 1 - 10 A MC 19640 - 49 DKT/Pg 1025/1-10 4N 20W 36
 RECORDING #9106173-82

CLAIM/SITE NAME	SERIAL NUMBER	DKT/Pg or Recording # Of ORIGINAL LOCATION NOTICE	TWN SHP	RNG	SEC(S)
1. Morning Glory # 1	AMC 93366 L	271-278	23S.	12E.	34
2. Morning Glory # 9	AMC 104464	279-20	23S.	12E.	34
3. Morning Glory # 10	AMC 104465	278-21	23S.	12E.	34
4. Morning Glory # 11	AMC 104772	280-316	23S.	12E.	34
5. Morning Glory # 12	AMC 104773	280-317	23S.	12E.	34
6. Sunset # 1	AMC 87936 L	263-516	24S.	12E.	3
7. Sunset # 2	AMC 104777	280-321	24S.	12E.	3
8. St. Patrick # 3	AMC 104468	279-24	24S.	12E.	3
9. St. Patrick # 4	AMC 104469	279-25	24S.	12E.	3
10 White Oak	AMC 100784 L	276-121	24S.	12E.	2

FILE WITH: BUREAU OF LAND MANAGEMENT, 222 NORTH CENTRAL AVENUE, PHOENIX, ARIZONA 85004-2203 and the respective county recorder, ON OR BEFORE DECEMBER 30th (NOT THE 31st). BLM requires a \$5.00 nonrefundable service charge for each mining claim, mill site or tunnel site.

This form is for the purpose of complying with the laws of the United States Department of the Interior, Bureau of Land Management and the State of Arizona pertaining to assessment work and/or notice of intention to hold. 30 U.S.C. 28, 43 CFR 3833.2, ARS 27-208. Subject to Paperwork Reduction Act and Privacy Act statements available at the BLM AZ State Office. This form is not copyrighted. It may be reproduced without restriction.

For BLM Use Only



United States Department of the Interior
Bureau of Land Management
 BUSINESS & SUPPORT SVCS DIV
 ONE N CENTRAL AVE SUITE 800
 PHOENIX, AZ 85004 -4427
 Phone: (602) 417-9200

Receipt

No: 2051027

Transaction #: 2116847	
Date of Transaction: 12/10/2009	
CUSTOMER:	PAJARITO MINING CO 323 W WALNUT ST NOGALES, AZ 85621-2628 US

LINE #	QTY	DESCRIPTION	REMARKS	UNIT PRICE	TOTAL
1	1.00	LOCATABLE MINERALS / MINING CLAIMS-NOT NEW-UNADJUD, ONE AUTH NO. ONLY / MINING CLAIM MONEY RECEIVED CASES: AMC93366/\$100.00	POL/10	- n/a -	100.00
2	1.00	IAC PRODUCTS / SERVICE/ADMIN CHARGES / MAILING COSTS / POSTAGE		5.00	5.00
TOTAL:					\$105.00

PAYMENT INFORMATION			
1	AMOUNT:	100.00	POSTMARKED: 12/04/2009
	TYPE:	CHECK	RECEIVED: 12/08/2009
	CHECK NO:	1026	
	NAME:	PAJARITO MINING CO 323 W WALNUT ST NOGALES AZ 85621-2628 US	
2	AMOUNT:	5.00	POSTMARKED: 12/04/2009
	TYPE:	CHECK	RECEIVED: 12/08/2009
	CHECK NO:	1027	
	NAME:	PAJARITO MINING CO 323 W WALNUT ST NOGALES AZ 85621-2628 US	

REMARKS

This receipt was generated by the automated BLM Collections and Billing System and is a paper representation of a portion of the official electronic record contained therein.

UNITED STATES
DEPARTMENT OF THE INTERIOR
BUREAU OF LAND MANAGEMENT
MAINTENANCE FEE WAIVER CERTIFICATION

SEE INSTRUCTIONS ON REVERSE

Ame 93366

104463

104766

87936

100784

(614)

TS

FORM APPROVED
OMB NO. 1004-0114
Expires: December 31, 2002

1. This small miner waiver is filed for the assessment year beginning at noon on September 1, 2009 and ending at noon on September 1, 2010
2. The undersigned and all related parties owned ten or fewer mining claims, mill, or tunnel sites located and maintained on Federal lands in the United States of America on September 1, 2009
3. The undersigned have performed the assessment work required by law for each mining claim listed prior to filing this waiver and understand that by filing this form; an affidavit of assessment work must be recorded by the December 30th following the filing of this waiver.
4. The undersigned understand that if the assessment work obligation has not yet come due under 30 U.S.C. 28 (for those claims in their first assessment year only); a notice of intent to hold reciting this condition must be recorded by the December 30th following the filing of this waiver.
5. The undersigned understand that mill and tunnel sites may also be listed upon this waiver and be waived from payment of the maintenance fee; and that a notice of intent to hold for these sites is required to be recorded by the December 30th immediately following the filing of this waiver.
6. The undersigned understand and acknowledge that pursuant to 43 U.S.C. 1212 and 18 U.S.C. 1001; the filing or recording of a false, fictitious, or fraudulent document with the Bureau of Land Management may result in a fine of up to \$250,000, a prison term not to exceed five years, or both.
7. The mining claims, mill or tunnel sites for which this waiver from payment of the maintenance fees is requested are:

CLAIM OR SITE NAME	BLM RECORDATION SERIAL NUMBER
1. Morning Glory #1	93366 ✓
2. Morning Glory #9	104464 ✓
3. Morning Glory # 10	104465 ✓
4. Morning Glory # 11	104772 ✓
5. Morning Glory # 12	104773 ✓
6. Sunset # 1	87936 ✓
7. Sunset # 2	104777
8. St. Patricks # 3	104468
9. St. Patricks # 4	104469
10. White Oak # 1	100784

The owner(s) (claimants) of the above mining claims and sites are:

Sergio A. Madril Jr. for Pajarito Mining Co.
(Owner's Name - Please Print)

Sergio A. Madril 8-10-09
(Owner's Signature)

323 W. Walnut St.

(Street or P.O. Box)

Nogales, Arizona 85621

(City)

(State)

(Zip Code)

Armando V. Madril For Pajarito Mining Co.
(Owner's Name - Please Print)

Armando Madril 8-10-09
(Owner's Signature)

627 Camino Arvizu

(Street or P.O. Box)

Rio Rico, Arizona 85648

(City)

(State)

(Zip Code)

(Owner's Name - Please Print)

(Owner's Signature)

(Street or P.O. Box)

(City)

(State)

(Zip Code)

(Continued on reverse)

RECEIVED
BLM STATE OFFICE
PHOENIX, ARIZONA
AUG 13 A 8:27

ENTERED INTO COMPUTER

9/22/09

(Owner's Name - Please Print)	(Owner's Signature)
(Street or P.O. Box)	(City) (State) (Zip Code)
(Owner's Name - Please Print)	(Owner's Signature)
(Street or P.O. Box)	(City) (State) (Zip Code)
(Owner's Name - Please Print)	(Owner's Signature)
(Street or P.O. Box)	(City) (State) (Zip Code)
(Owner's Name - Please Print)	(Owner's Signature)
(Street or P.O. Box)	(City) (State) (Zip Code)

INSTRUCTIONS

1. This certification is made under the provisions of § 1744 of Title 43 and § 28-28k of Title 30 of the United States Code; and the regulations thereunder (43 CFR Part 3830).
2. The claimant(s) must fill in the dates in paragraph 1 for the beginning and ending of the assessment year for which this waiver is sought.
3. The claimant(s) must fill in the date in paragraph 2 for the beginning of the assessment year for which this waiver is sought.
4. All claim and site names and Bureau of Land Management (BLM) serial numbers must be listed for the mining claims, mill sites, and tunnel sites for which the waiver is sought.
5. All owners of the mining claims, mill sites, and tunnel sites and their addresses must be given.
6. This waiver form must be signed by all the claimants or their designated agent, in original form. If an agent is designated, a notarized designation of agent, signed by all of the claimants with proper address given, must be submitted with this waiver.
7. This form must be filed no later than September 1st for the upcoming assessment year in the BLM State Office where the mining claims or sites are recorded, or the waiver cannot be granted by the BLM. (Example: to obtain a waiver for the assessment year 2000, which begins at noon on September 1, 1999, you must qualify for and file for a waiver no later than September 1, 1999 in the proper BLM State Office).
8. For all mining claims which require assessment work, you must record an affidavit of labor on or before the December 30th immediately following the filing of this waiver. For all other mining claims or sites waived, you must record a notice of intent to hold on or before the December 30th immediately following the filing of this waiver.
9. Mill and tunnel sites may also be listed upon this waiver and be waived from payment of the maintenance fee. A notice of intent to hold for these sites is required to be filed by the December 30th following the filing of this waiver.

NOTICE/BURDEN HOURS STATEMENT

The Privacy Act of 1974, as amended, and the regulation in 43 CFR 2.48(d) provide that you be furnished the following information in connection with the information required by this certification of waiver from rental fees.

AUTHORITY: 30 U.S.C. 28-28k; 43 U.S.C. 1201, 1457, 1740, and 1744; and 43 CFR 3830.

PRINCIPLE PURPOSE: This information is to be used to verify that the owner(s) (claimants) of a mining claim has complied with 30 U.S.C. 28f and is entitled to perform assessment work in lieu of paying the maintenance fee for the mining claims listed on this form.

ROUTINE USE: (1) Adjudication of the claimant(s) certification of waiver from paying the maintenance fee otherwise required by 30 U.S.C. 28f. (2) Disclosure may be made to appropriate Federal agencies when location is made within the agency's geographic area of responsibility. (3) Information from the record and/or the record will be transferred to the appropriate Federal, State, or local agency, or a member of the public in response to a specific request for pertinent information. (4) Information may also be provided to the Department of Justice or in a proceeding before a court or adjudicative body; or to Federal, State, local or foreign agencies when needed for enforcement of civil or criminal codes or applicable regulations concerning title rights upon the public land.

EFFECT OF NOT PROVIDING INFORMATION: Disclosure of this information is required by 30 U.S.C. 28f and 43 CFR Part 3830 for those qualified claimants wishing to take the small miner waiver allowed. Failure to supply the information required in this form to support the claimants certification of waiver from payment of the otherwise required maintenance fees will result in the waiver being disallowed and the mining claims subject to forfeiture by BLM under 30 U.S.C. 28i.

The Paperwork Reduction Act of 1995 requires us to inform you that: This information is being collected to allow the BLM to determine if you qualify for a waiver from the payment of \$100 per mining claim or site maintenance fee established in 30 U.S.C. 28f and the implementing regulations at 43 CFR 3830. A response to this request is required in accordance with the statute to obtain you benefit.

BLM would like you to know that you do not have to respond to this, or any other Federal agency-sponsored information collection unless it displays a currently valid OMB control number.

Public reporting burden for this form is estimated to average 8 minutes (0.13 hours) per response, including time to review instructions, gathering and maintaining data, and completing and reviewing the form. Direct comment regarding this burden estimate, or any other aspect of this form, to the U.S. Department of the Interior, Bureau of Land Management, (1004-0114) Bureau Clearance Officer (WO-630), Mail Stop 401 LS, 1849 C St., N.W., Washington, D.C. 20240.

FOR OFFICIAL USE ONLY



AMC 93366
AMC 104463
AMC 104766
AMC 87936
AMC 100784

Pajarito Mining Company
323 W. Walnut St.

Nogales, AZ 85621 (520) 287-6001

August 10, 2009

Dear Sir:

Enclosed is Maintenance Fee Waiver
Certification for Accessment year 2010,
plus Return Postage for the copy of
Received by B.L.M Stamped Maintenance
Fee Waiver Certification, for our records.

Sincerely
Serge A. Mochel
CEO P.M.C.

PHOENIX, ARIZONA

2009 AUG 13 A 8:27

RECEIVED
BLM AZ STATE OFFICE

United States Department of the Interior
Bureau of Land Management
 BUSINESS & SUPPORT SVCS DIV
 ONE N CENTRAL AVE SUITE 800
 PHOENIX, AZ 85004 -4427
 Phone: (602) 417-9200

Receipt

No: 1978234

Transaction #: 2042235	
Date of Transaction: 08/14/2009	
CUSTOMER:	PAJARITO MINING CO 323 W WALNUT ST NOGALES, AZ 85621-2628 US

LINE #	QTY	DESCRIPTION	REMARKS	UNIT PRICE	TOTAL
1	1.00	IAC PRODUCTS / SERVICE/ADMIN CHARGES / MAILING COSTS / POSTAGE		3.00	3.00
2	1.00	LOCATABLE MINERALS / MINING CLAIMS-NOT NEW-UNADJUD, ONE AUTH NO. ONLY / MINING CLAIM MONEY RECEIVED CASES: AMC93366/\$0.00	WAIVER	- n/a -	0.00
TOTAL:					\$3.00

PAYMENT INFORMATION			
1	AMOUNT:	3.00	POSTMARKED: 08/11/2009
	TYPE:	CHECK	RECEIVED: 08/13/2009
	CHECK NO:	1019	
	NAME:	PAJARITO MINING CO 323 W WALNUT ST NOGALES AZ 85621-2628 US	

REMARKS

This receipt was generated by the automated BLM Collections and Billing System and is a paper representation of a portion of the official electronic record contained therein.



2008 144

Page 1

Requested By: PAJARITO MINING CO

SUZANNE SAINZ, RECORDER

SANTA CRUZ COUNTY, ARIZONA

10-16-2008 03:50 PM Recording Fee \$19.00

AMC 100784

AMC 93366

AMC 104463

AMC 104766

AMC 87936

Return Document to:

For BLM Use Only

A3850-1 (JULY 1992)

Pajarito Mining Co.
323 W. Walnut St.
Nogales, Arizona 85621
Telephone # (520) 287-6001

COUNT: <u>10</u>	INT: <u>SBJ</u>
AMOUNT: <u>100.00</u>	
RECEIPT: <u>1815024</u>	
CHECK NO: <u>1017</u>	

RECEIVED
 BLM AZ STATE OFFICE
 PHOENIX, ARIZONA
 2008 NOV - 3 A 8: 14



AFFIDAVIT OF PERFORMANCE OF ANNUAL WORK

Also fill in ITEMS 1 through 9 and the reverse side of this document.



NOTICE OF INTENTION TO HOLD

I intend to hold the claims(s)/site(s) listed on the reverse side of this document for the calendar year 20__.

Also fill in ITEMS 1 through 4 and ITEM 9.

NOTICES OF INTENTION TO HOLD ARE FOR MILL SITES AND TUNNEL SITES OR FOR MINING CLAIMS WHEN ASSESSMENT WORK HAS NOT BEEN DONE, REGARDLESS OF WHETHER THE ANNUAL ASSESSMENT HAS BEEN SUSPENDED, DEFERRED, OR NOT YET ACCRUED. THE FILING OF A NOTICE OF INTENTION TO HOLD SHALL NOT RELIEVE THE OWNER OF COMPLYING WITH FEDERAL AND STATE LAWS PERTAINING TO THE PERFORMANCE OF ANNUAL ASSESSMENT WORK. NOTICES OF INTENTION TO HOLD FOR MILL SITES OR TUNNEL SITES NEED NOT BE COUNTY RECORDED. FOR MINING CLAIMS THE FORM FILED WITH THE BLM MUST BE IDENTICAL TO THE ONE THAT WAS OR WILL BE FILED WITH THE COUNTY.

Evidence of Annual Assessment Work or a Notice of Intention to Hold must be filed each calendar year following the calendar year in which the claim/site was located. **ALL CLAIMS LISTED ON A SINGLE AFFIDAVIT MUST BE CONTIGUOUS.**

1. State of Arizona, County of Santa Cruz ss:
2. I, (Name) Sergio A. Madril for Pajarito Mining Co.
3. Reside at (Address) 323 W. Walnut St.

City Nogales, County Santa Cruz, State Arizona, Zip 85621

being duly sworn, deposes and says that he/she is a citizen of the United States, more than eighteen years of age, that all of the facts set forth in this affidavit/notice, subject to the provisions and penalties of 18 U.S.C. 1001 pertaining to the filing of false, fictitious, or fraudulent statements with the United States, are true and correct according to the best of my knowledge, information and belief.

4. Owner's Name and Address (If not shown in items 1-3 above) CHECK HERE IF THIS IS A CHANGE OF ADDRESS

5. That I am personally acquainted with the mining claims(s). The work and improvements were made by and at the expense of the owner(s) of said claim(s). Said contiguous group of claims, listed on the reverse side of this document, are situated in the Pajarito Mining District, Santa Cruz County, Arizona.

6. That between the dates starting at 12 o'clock noon on September 1, 2007 And ending at 12 o'clock noon on September 1, 2008 at least \$ 1,000.00 Dollars worth of work and improvements were done and performed upon said claim(s) or upon one or more of a contiguous group of claims for the benefit of all, or wholly or partly outside of a contiguous group of claims for the benefit of all, not including the location work.

ENTERED INTO COMPUTER

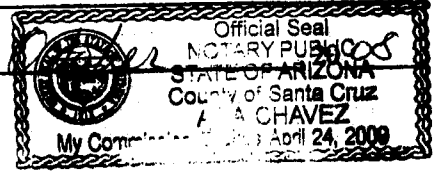
1/12/09 BS

7. That the following persons were employed to perform the work and improvements described herein: Sergio A. Madril, Harold D. Peare, Armando V. Madril, Victor Madril, Juan Carlos Madril, Juan Armenta, J. Garcia, John Mason, Frank Gil, Carlos Campos, Mike Macalahan.

8. That the work and improvements performed were: Milling-concentrating-~~rental~~ land, equipment, water, Securing Funding and financing for mine development, Fuel-vehicle wear and tear maintenance. Sampling and assaying report. Office supplies-postage.

9. Dated: 10-16-08 Signature: Sergio A. Madril

SUBSCRIBED AND SWORN TO before me, a Notary Public, this 16th day of October by Sergio Alfonso Madril Notary Public Lina Chavez MY COMMISSION EXPIRES 4-24-09



If the claims/sites have consecutive BLM#s and are in the same Township, Range and Section(s), they may be listed as follows:

CLAIM/SITE NAME	SERIAL NUMBER	DKT/Pg or Recording # Of ORIGINAL LOCATION NOTICE	TWN SHP	RNG	SEC(S)
1. Morning Glory # 1	AMC 93366	271-278	23S.	12E.	34
2. Morning Glory # 9	AMC 104464	279-20	23S.	12E.	34
3. Morning Glory # 10	AMC 104465	278-21	23S.	12E.	34
4. Morning Glory # 11	AMC 104772	280-316	23S.	12E.	34
5. Morning Glory # 12	AMC 104773	280-317	23S.	12E.	34
6. Sunset # 1	AMC 87936	263-516	24S.	12E.	3
7. Sunset # 2	AMC 104777	280-321	24S.	12E.	3
8. St. Patrick # 3	AMC 104468	279-24	24S.	12E.	3
9. St. Patrick # 4	AMC 104469	279-25	24S.	12E.	3
10. White Oak	AMC 100784	276-121	24S.	12E.	2

FILE WITH: BUREAU OF LAND MANAGEMENT, 222 NORTH CENTRAL AVENUE, PHOENIX, ARIZONA 85004-2203 and the respective county recorder, ON OR BEFORE DECEMBER 30th (NOT THE 31st). BLM requires a \$5.00 nonrefundable service charge for each mining claim, mill site or tunnel site.

This form is for the purpose of complying with the laws of the United States Department of the Interior, Bureau of Land Management and the State of Arizona pertaining to assessment work and/or notice of intention to hold. 30 U.S.C. 28, 43 CFR 3833.2, ARS 27-208. Subject to Paperwork Reduction Act and Privacy Act statements available at the BLM AZ State Office. This form is not copyrighted. It may be reproduced without restriction.

For BLM Use Only

RECEIVED
BLM AZ STATE OFFICE

2008 NOV -3 A 8:13

PHOENIX, ARIZONA



Pajarito Mining Company
323 W. Walnut St.
Nogales, AZ 85621 (520) 287-6001

10-27-08

Dear Sir:

Enclosed is check # 1017, for \$ 100.00,
for service charges.

Plus, return envelop + postage for
return of receipt and B.L.M. stamps of
received affidavit of Performance of Annual Work.

Sincerely

Sergio A. Madrazo

RECEIVED
BLM AZ STATE OFFICE
2008 NOV - 3 A 8: 08
PHOENIX, ARIZONA

United States Department of the Interior
Bureau of Land Management
 BUSINESS & SUPPORT SVCS DIV
 ONE N CENTRAL AVE SUITE 800
 PHOENIX, AZ 85004 -4427
 Phone: (602) 417-9200

Receipt

No: 1815024

Transaction #: 1873689	
Date of Transaction: 11/06/2008	
CUSTOMER:	PAJARITO MINING CO 323 W WALNUT ST NOGALES, AZ 85621-2628 US

LINE #	QTY	DESCRIPTION	REMARKS	UNIT PRICE	TOTAL
1	1.00	LOCATABLE MINERALS / MINING CLAIMS-NOT NEW-UNADJUD, ONE AUTH NO. ONLY / MINING CLAIM MONEY RECEIVED CASES: AMC93366/\$100.00	POL	- n/a -	100.00
TOTAL:					\$100.00

PAYMENT INFORMATION					
1	AMOUNT:	100.00	POSTMARKED:	10/27/2008	
	TYPE:	CHECK	RECEIVED:	11/03/2008	
	CHECK NO:	1017			
	NAME:	PAJARITO MINING CO. 323 W WALNUT ST NOGALES AZ 85621-2628 US			

REMARKS

This receipt was generated by the automated BLM Collections and Billing System and is a paper representation of a portion of the official electronic record contained therein.

SM

ENTERED INTO COMPUTER

8/6/08 Dgg

AMC 73366
AMC 87936
AMC 100784
AMC 104463
AMC 104766 (46)

UNITED STATES
DEPARTMENT OF THE INTERIOR
BUREAU OF LAND MANAGEMENT

MAINTENANCE FEE WAIVER CERTIFICATION

FORM APPROVED
OMB NO. 1004-0114
Expires: December 31, 2002

SEE INSTRUCTIONS ON REVERSE

- This small miner waiver is filed for the assessment year beginning at noon on September 1, 2008 and ending at noon on September 1, 2009.
- The undersigned and all related parties owned ten or fewer mining claims, mill, or tunnel sites located and maintained on Federal lands in the United States of America on September 1, 2008
- The undersigned have performed the assessment work required by law for each mining claim listed prior to filing this waiver and understand that by filing this form; an affidavit of assessment work must be recorded by the December 30th following the filing of this waiver.
- The undersigned understand that if the assessment work obligation has not yet come due under 30 U.S.C. 28 (for those claims in their first assessment year only); a notice of intent to hold reciting this condition must be recorded by the December 30th following the filing of this waiver.
- The undersigned understand that mill and tunnel sites may also be listed upon this waiver and be waived from payment of the maintenance fee; and that a notice of intent to hold for these sites is required to be recorded by the December 30th immediately following the filing of this waiver.
- The undersigned understand and acknowledge that pursuant to 43 U.S.C. 1212 and 18 U.S.C. 1001; the filing or recording of a false, fictitious, or fraudulent document with the Bureau of Land Management may result in a fine of up to \$250,000, a prison term not to exceed five years, or both.
- The mining claims, mill or tunnel sites for which this waiver from payment of the maintenance fees is requested are:

CLAIM OR SITE NAME	BLM RECORDATION SERIAL NUMBER
1. Morning Glory #1	93366
2. Morning Glory #9	104464
3. Morning Glory #10	104465
4. Morning Glory #11	104772
5. Morning Glory #12	104773
6. Sunset #1	87936
7. Sunset #2	104777
8. St. Patricks #3	104468
9. St. Patricks #4	104469
10. White Oak #1	100784

The owner(s) () of the above mining claims and sites are:

Sergio A. Madril jr. for Pajarito Mining Co.
(Owner's Name - Please Print)

323 W. Walnut St.

(Street or P.O. Box)

Nogales, Arizona 85621

(City)

(State)

(Zip Code)

Armando V. Madril for Pajarito Mining Co.
(Owner's Name - Please Print)

627 Camino Arvizu St.

(Street or P.O. Box)

Rio Rico, Arizona 85648

(City)

(State)

(Zip Code)

(Owner's Name - Please Print)

(Street or P.O. Box)

(City)

(State)

(Zip Code)

(Continued on reverse)

Sergio A. Madril Jr.
(Owner's Signature)

Sergio A. Madril Jr.

7-21-08

Armando V. Madril 7-21-08
(Owner's Signature)

Armando V. Madril

RECEIVED
BLM, ARIZONA STATE OFFICE
PHOENIX, ARIZONA
2008 AUG - 1 A 7:08

(Owner's Name - Please Print)

(Owner's Signature)

(Street or P.O. Box)

(City)

(State)

(Zip Code)

(Owner's Name - Please Print)

(Owner's Signature)

(Street or P.O. Box)

(City)

(State)

(Zip Code)

(Owner's Name - Please Print)

(Owner's Signature)

(Street or P.O. Box)

(City)

(State)

(Zip Code)

(Owner's Name - Please Print)

(Owner's Signature)

(Street or P.O. Box)

(City)

(State)

(Zip Code)

INSTRUCTIONS

1. This certification is made under the provisions of § 1744 of Title 43 and § 28-28k of Title 30 of the United States Code; and the regulations thereunder (43 CFR Part 3830).
2. The claimant(s) must fill in the dates in paragraph 1 for the beginning and ending of the assessment year for which this waiver is sought.
3. The claimant(s) must fill in the date in paragraph 2 for the beginning of the assessment year for which this waiver is sought.
4. All claim and site names and Bureau of Land Management (BLM) serial numbers must be listed for the mining claims, mill sites, and tunnel sites for which the waiver is sought.
5. All owners of the mining claims, mill sites, and tunnel sites and their addresses must be given.
6. This waiver form must be signed by all the claimants or their designated agent, in original form. If an agent is designated, a notarized designation of agent, signed by all of the claimants with proper address given, must be submitted with this waiver.

7. This form must be filed no later than September 1st for the upcoming assessment year in the BLM State Office where the mining claims or sites are recorded, or the waiver cannot be granted by the BLM. (Example: to obtain a waiver for the assessment year 2000, which begins at noon on September 1, 1999, you must qualify for and file for a waiver no later than September 1, 1999 in the proper BLM State Office).
8. For all mining claims which require assessment work, you must record an affidavit of labor on or before the December 30th immediately following the filing of this waiver. For all other mining claims or sites waived, you must record a notice of intent to hold on or before the December 30th immediately following the filing of this waiver.
9. Mill and tunnel sites may also be listed upon this waiver and be waived from payment of the maintenance fee. A notice of intent to hold for these sites is required to be filed by the December 30th following the filing of this waiver.

NOTICE/BURDEN HOURS STATEMENT

The Privacy Act of 1974, as amended, and the regulation in 43 CFR 2.48(d) provide that you be furnished the following information in connection with the information required by this certification of waiver from rental fees.

AUTHORITY: 30 U.S.C. 28-28k; 43 U.S.C. 1201, 1457, 1740, and 1744; and 43 CFR 3830.

PRINCIPLE PURPOSE: This information is to be used to verify that the owner(s) (claimants) of a mining claim has complied with 30 U.S.C. 28f and is entitled to perform assessment work in lieu of paying the maintenance fee for the mining claims listed on this form.

ROUTINE USE: (1) Adjudication of the claimant(s) certification of waiver from paying the maintenance fee otherwise required by 30 U.S.C. 28f. (2) Disclosure may be made to appropriate Federal agencies when location is made within the agency's geographic area of responsibility. (3) Information from the record and/or the record will be transferred to the appropriate Federal, State, or local agency, or a member of the public in response to a specific request for pertinent information. (4) Information may also be provided to the Department of Justice or in a proceeding before a court or adjudicative body; or to Federal, State, local or foreign agencies when needed for enforcement of civil or criminal codes or applicable regulations concerning title rights upon the public land.

EFFECT OF NOT PROVIDING INFORMATION: Disclosure of this information is required by 30 U.S.C. 28f and 43 CFR Part 3830 for those qualified claimants wishing to take the small miner waiver allowed. Failure to supply the information required in this form to support the claimants certification of waiver from payment of the otherwise required maintenance fees will result in the waiver being disallowed and the mining claims subject to forfeiture by BLM under 30 U.S.C. 28i.

The Paperwork Reduction Act of 1995 requires us to inform you that:

This information is being collected to allow the BLM to determine if you qualify for a waiver from the payment of \$100 per mining claim or site maintenance fee established in 30 U.S.C. 28f and the implementing regulations at 43 CFR 3830. A response to this request is required in accordance with the statute to obtain your benefit.

BLM would like you to know that you do not have to respond to this, or any other, Federal agency-sponsored information collection unless it displays a currently valid OMB control number.

Public reporting burden for this form is estimated to average 8 minutes (0.133 hours) per response, including time to review instructions, gathering and maintaining data, and completing and reviewing the form. Direct comments regarding this burden estimate, or any other aspect of this form, to the U.S. Department of the Interior, Bureau of Land Management, (1004-0114) Bureau Clearance Officer (WO-630), Mail Stop 401 LS, 1849 C Street, N.W., Washington, D.C. 20240.

FOR OFFICIAL USE ONLY

PHOENIX, ARIZONA

2008 MAY -1 A 7:08

RECEIVED
BLM STATE OFFICE



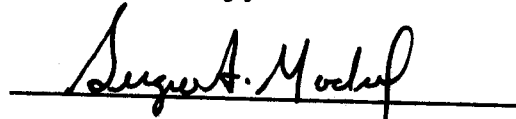
Pajarito Mining Company
323 W. Walnut St.
Nogales, AZ 85621 (520) 287-6001

July 21, 2008

Dear Sir.

Enclosed is Maintenance Fee Waiver Certification for Accessment Year 2009, plus Return Postage for the copy of Recieved by HLM Stamped Maintenance Fee Waiver Certification, for our records.

Sincerely,



Sergio A. Madril Jr. CEO

PHOENIX, ARIZONA

2008 AUG - 1 A 7: 08

RECEIVED
SULLIVAN COUNTY



AMC 100784
 AMC 104463
 AMC 104766
 AMC 87936

AMC 93366
~~AMC 104766~~

Return Document to:

For BLM Use Only

A3850-1(JULY 1992)

Pajarito Mining Company
323 W. Walnut St.
Nogales, Arizona 85621
Telephone # (520) 287-6001

COUNT:	10	INT:	ERG
AMOUNT:	100.00		
RECEIPT:	1587442		
CHECK NO:	1012		

PHOENIX, ARIZONA
 2001 OCT 17 A 8:15
 B.L.M. STATE OFFICE



AFFIDAVIT OF PERFORMANCE OF ANNUAL WORK

Also fill in ITEMS 1 through 9 and the reverse side of this document.



NOTICE OF INTENTION TO HOLD

I intend to hold the claims(s)/site(s) listed on the reverse side of this document for the calendar year 20____.
 Also fill in ITEMS 1 through 4 and ITEM 9.

NOTICES OF INTENTION TO HOLD ARE FOR MILL SITES AND TUNNEL SITES OR FOR MINING CLAIMS WHEN ASSESSMENT WORK HAS NOT BEEN DONE, REGARDLESS OF WHETHER THE ANNUAL ASSESSMENT HAS BEEN SUSPENDED, DEFERRED, OR NOT YET ACCRUED. THE FILING OF A NOTICE OF INTENTION TO HOLD SHALL NOT RELIEVE THE OWNER OF COMPLYING WITH FEDERAL AND STATE LAWS PERTAINING TO THE PERFORMANCE OF ANNUAL ASSESSMENT WORK. NOTICES OF INTENTION TO HOLD FOR MILL SITES OR TUNNEL SITES NEED NOT BE COUNTY RECORDED. FOR MINING CLAIMS THE FORM FILED WITH THE BLM MUST BE IDENTICAL TO THE ONE THAT WAS OR WILL BE FILED WITH THE COUNTY.

Evidence of Annual Assessment Work or a Notice of Intention to Hold must be filed each calendar year following the calendar year in which the claim/site was located. **ALL CLAIMS LISTED ON A SINGLE AFFIDAVIT MUST BE CONTIGUOUS.**

1. State of Arizona, County of Santa Cruz ss:
2. I, (Name) Sergio A. Madril-For Pajarito Mining Co.
3. Reside at (Address) 323 W. Walnut St.
 City Nogales, County Santa Cruz, State Arizona, Zip 85621

being duly sworn, deposes and says that he/she is a citizen of the United States, more than eighteen years of age, that all of the facts set forth in this affidavit/notice, subject to the provisions and penalties of 18 U.S.C. 1001 pertaining to the filing of false, fictitious, or fraudulent statements with the United States, are true and correct according to the best of my knowledge, information and belief.

4. Owner's Name and Address (If not shown in items 1-3 above) CHECK HERE IF THIS IS A CHANGE OF ADDRESS

5. That I am personally acquainted with the mining claims(s). The work and improvements were made by and at the expense of the owner(s) of said claim(s). Said contiguous group of claims, listed on the reverse side of this document, are situated in the Pajarito Mining District, Santa Cruz County, Arizona.

6. That between the dates starting at 12 o'clock noon on September 1, 2006 And ending at 12 o'clock noon on September 1, 2007 at least \$ 1,000.00 Dollars worth of work and improvements were done and performed upon said claim(s) or upon one or more of a contiguous group of claims for the benefit of all, or wholly or partly outside of a contiguous group of claims for the benefit of all, not including the location work.

DS 10/19/07

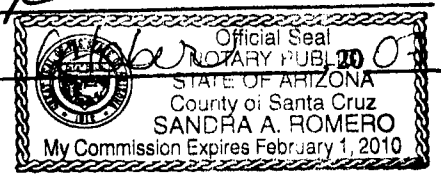
7. That the following persons were employed to perform the work and improvements described herein: S.A. Madril Jr.

S.L. Madril-Armando V. Madril-Jose Gonzalez-Harold D. Peare-Enrique Ramos-
Juan Carlos Madril-Jesus Garcia-Tony ElMarro.Victor Madril

8. That the work and improvements performed were: Milling, concentrating, smelting of ore, rental
land-equipment-water. Securing funding and financing for mine development.Road repair.
Repair water gutter on mine road, food-fuels-vehicle wear and tear maintenance.
Sampling and assaying. Office supplies-Postage.

9. Dated: 10-4-07 Signature: Sergio A. Madril

SUBSCRIBED AND SWORN TO before me, a Notary Public, this 4 day of October
by Sergio Madril Pajarito Mining Co.
Notary Public Sandra Romero
MY COMMISSION EXPIRES 2-1-10



If the claims/sites have consecutive BLM#s and are in the same Township, Range and Section(s), they may be listed as follows:

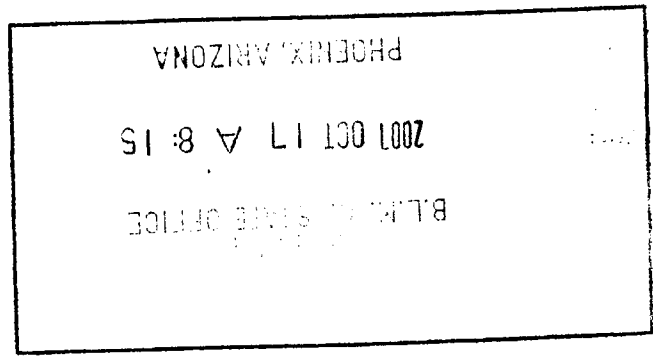
SAMPLE 1 - 10 A MC 19640 - 49 DKT/Pg 1025/1-10 4N 20W 36
RECORDING #9106173-82

CLAIM/SITE NAME	SERIAL NUMBER	DKT/Pg or Recording # Of ORIGINAL LOCATION NOTICE	TWN SHP	RNG	SEC(S)
1. Morning Glory # 1	AMC 93366	271-278	23S.	12E.	34
2. Morning Glory # 9	AMC 104464	279-20	23S.	12E.	34
3. Morning Glory # 10	AMC 104465	278-21	23S.	12E.	34
4. Morning Glory # 11	AMC 104772	280-316	23S.	12E.	34
5. Morning Glory # 12	AMC 104773	280-317	23S.	12E.	34
6. Sunset # 1	AMC 87936	263-516	24S.	12E.	3
7. Sunset # 2	AMC 104777	280-321	24S.	12E.	3
8. St. Patrick # 3	AMC 104468	279-24	24S.	12E.	3
9. St. Patrick # 4	AMC 104469	279-25	24S.	12E.	3
10. White Oak	AMC 100784	276-121	24S.	12E.	2

FILE WITH: BUREAU OF LAND MANAGEMENT, 222 NORTH CENTRAL AVENUE, PHOENIX, ARIZONA 85004-2203 and the respective county recorder, ON OR BEFORE DECEMBER 30th (NOT THE 31st). BLM requires a \$5.00 nonrefundable service charge for each mining claim, mill site or tunnel site.

This form is for the purpose of complying with the laws of the United States Department of the Interior, Bureau of Land Management and the State of Arizona pertaining to assessment work and/or notice of intention to hold. 30 U.S.C. 28, 43 CFR 3833.2, ARS 27-208. Subject to Paperwork Reduction Act and Privacy Act statements available at the BLM AZ State Office. This form is not copyrighted. It may be reproduced without restriction.

For BLM Use Only





Pajarito Mining Company
323 W. Walnut St.
Nogales, AZ 85621 (520) 287-6001

October 12, 2007

Dear Sir:

Enclosed is Affidavit of Performance of Annual Work, for 2007.
Also enclosed is postage and return envelop for return of BLM stamped
Affidavit of Performance of Annual Work 2007, for our records.

Sincerely,

Sergio A. Madril 10-12-07

Sergio A. Madril
Pajarito Mining Co.

PHOENIX, ARIZONA

2007 OCT 17 A 8:16

BLM FIELD OFFICE

United States Department of the Interior
Bureau of Land Management
 BUSINESS & SUPPORT SVCS DIV
 ONE N CENTRAL AVE SUITE 800
 PHOENIX, AZ 85004 -4427
 Phone: (602) 417-9200

Receipt

No: 1587442

Transaction #: 1639616	
Date of Transaction: 10/18/2007	
CUSTOMER:	PAJARITO MINING CO 323 W WALNUT ST NOGALES, AZ 85621

LINE #	QTY	DESCRIPTION	REMARKS	UNIT PRICE	TOTAL
1	1.00	LOCATABLE MINERALS / MINING CLAIMS- NOT NEW-UNADJUD, ONE AUTH NO. ONLY / MINING CLAIM MONEY RECEIVED (455) CASES: AMC93366/\$100.00	POL 2007 (10)	- n/a -	100.00
TOTAL:					\$100.00

PAYMENT INFORMATION			
1	AMOUNT:	\$100.00	POSTMARKED: 10/15/07 0:00
	TYPE:	CHECK	RECEIVED: 10/17/2007
	CHECK NO:	1012	
	NAME:	PAJARITO MINING CO 323 W WALNUT ST NOGALES AZ 85621	

REMARKS

This receipt was generated by the automated BLM Collections and Billing System and is a paper representation of a portion of the official electronic record contained therein.

UNITED STATES
DEPARTMENT OF THE INTERIOR
BUREAU OF LAND MANAGEMENT

MAINTENANCE FEE WAIVER CERTIFICATION

SEE INSTRUCTIONS ON REVERSE

110 RF
AMC 87936
AMC 100784
AMC 104766
FORM APPROVED
OMB NO. 1004-0114
Expires: December 31, 2002
AMC 93366

- This small miner waiver is filed for the assessment year beginning at noon on September 1, 2007 and ending at noon on September 1, 2008
- The undersigned and all related parties owned ten or fewer mining claims, mill, or tunnel sites located and maintained on Federal lands in the United States of America on September 1, 2007
- The undersigned have performed the assessment work required by law for each mining claim listed prior to filing this waiver and understand that by filing this form; an affidavit of assessment work must be recorded by the December 30th following the filing of this waiver.
- The undersigned understand that if the assessment work obligation has not yet come due under 30 U.S.C. 28 (for those claims in their first assessment year only); a notice of intent to hold reciting this condition must be recorded by the December 30th following the filing of this waiver.
- The undersigned understand that mill and tunnel sites may also be listed upon this waiver and be waived from payment of the maintenance fee; and that a notice of intent to hold for these sites is required to be recorded by the December 30th immediately following the filing of this waiver.
- The undersigned understand and acknowledge that pursuant to 43 U.S.C. 1212 and 18 U.S.C. 1001; the filing or recording of a false, fictitious, or fraudulent document with the Bureau of Land Management may result in a fine of up to \$250,000, a prison term not to exceed five years, or both.
- The mining claims, mill or tunnel sites for which this waiver from payment of the maintenance fees is requested are:

CLAIM OR SITE NAME	BLM RECORDATION SERIAL NUMBER
1. Morning Glory #1	93366
2. Morning Glory #9	104464
3. Morning Glory # 10	104465
4. Morning Glory # 11	104772
5. Morning Glory # 12	104773
6. Sunset # 1	87936
7. Sunset # 2	104777
8. St. Patricks # 3	104468
9. St. Patricks # 4	104469
10. White Oak # 1	100784

The owner(s) claimant(s) of the above mining claims and sites are:

Sergio A. Madril Jr. for Pajarito Mining Co.
(Owner's Name - Please Print)

323 W. Walnut St.
(Street or P.O. Box)
Nogales, Arizona 85621
(City) (State) (Zip Code)

Armando V. Madril for Pajarito Mining Co.
(Owner's Name - Please Print)

627 Camino Arvizu
(Street or P.O. Box)
Rio Rico, Arizona 85648
(City) (State) (Zip Code)

(Owner's Name - Please Print)

(Street or P.O. Box)

(City) (State) (Zip Code)

(Continued on reverse)

Sergio A. Madril Jr. 8-1-07
(Owner's Signature)
Sergio A. Madril Jr.

Armando V. Madril 8-1-07
(Owner's Signature)
Armando V. Madril

RECEIVED
BUREAU OF
LAND MANAGEMENT
2007 AUG 3 P 12:51
ARIZONA
STATE OFFICE
PHOENIX, ARIZONA
ENTERED IN COMPUTER
RE 8/8/7

(Owner's Name - Please Print)

(Owner's Signature)

(Street or P.O. Box)

(City)

(State)

(Zip Code)

(Owner's Name - Please Print)

(Owner's Signature)

(Street or P.O. Box)

(City)

(State)

(Zip Code)

(Owner's Name - Please Print)

(Owner's Signature)

(Street or P.O. Box)

(City)

(State)

(Zip Code)

(Owner's Name - Please Print)

(Owner's Signature)

(Street or P.O. Box)

(City)

(State)

(Zip Code)

INSTRUCTIONS

1. This certification is made under the provisions of § 1744 of Title 43 and § 28-28k of Title 30 of the United States Code; and the regulations thereunder (43 CFR Part 3830).
2. The claimant(s) must fill in the dates in paragraph 1 for the beginning and ending of the assessment year for which this waiver is sought.
3. The claimant(s) must fill in the date in paragraph 2 for the beginning of the assessment year for which this waiver is sought.
4. All claim and site names and Bureau of Land Management (BLM) serial numbers must be listed for the mining claims, mill sites, and tunnel sites for which the waiver is sought.
5. All owners of the mining claims, mill sites, and tunnel sites and their addresses must be given.
6. This waiver form must be signed by all the claimants or their designated agent, in original form. If an agent is designated, a notarized designation of agent, signed by all of the claimants with proper address given, must be submitted with this waiver.

7. This form must be filed no later than September 1st for the upcoming assessment year in the BLM State Office where the mining claims or sites are recorded, or the waiver cannot be granted by the BLM. (Example: to obtain a waiver for the assessment year 2000, which begins at noon on September 1, 1999, you must qualify for and file for a waiver no later than September 1, 1999 in the proper BLM State Office).
8. For all mining claims which require assessment work, you must record an affidavit of labor on or before the December 30th immediately following the filing of this waiver. For all other mining claims or sites waived, you must record a notice of intent to hold on or before the December 30th immediately following the filing of this waiver.
9. Mill and tunnel sites may also be listed upon this waiver and be waived from payment of the maintenance fee. A notice of intent to hold for these sites is required to be filed by the December 30th following the filing of this waiver.

NOTICE/BURDEN HOURS STATEMENT

The Privacy Act of 1974, as amended, and the regulation in 43 CFR 2.48(d) provide that you be furnished the following information in connection with the information required by this certification of waiver from rental fees.

AUTHORITY: 30 U.S.C. 28-28k; 43 U.S.C. 1201, 1457, 1740, and 1744; and 43 CFR 3830.

PRINCIPLE PURPOSE: This information is to be used to verify that the owner(s) (claimants) of a mining claim has complied with 30 U.S.C. 28f and is entitled to perform assessment work in lieu of paying the maintenance fee for the mining claims listed on this form.

ROUTINE USE: (1) Adjudication of the claimant(s) certification of waiver from paying the maintenance fee otherwise required by 30 U.S.C. 28f. (2) Disclosure may be made to appropriate Federal agencies when location is made within the agency's geographic area of responsibility. (3) Information from the record and/or the record will be transferred to the appropriate Federal, State, or local agency, or a member of the public in response to a specific request for pertinent information. (4) Information may also be provided to the Department of Justice or in a proceeding before a court or adjudicative body; or to Federal, State, local or foreign agencies when needed for enforcement of civil or criminal codes or applicable regulations concerning title rights upon the public land.

EFFECT OF NOT PROVIDING INFORMATION: Disclosure of this information is required by 30 U.S.C. 28f and 43 CFR Part 3830 for those qualified claimants wishing to take the small miner waiver allowed. Failure to supply the information required in this form to support the claimants certification of waiver from payment of the otherwise required maintenance fees will result in the waiver being disallowed and the mining claims subject to forfeiture by BLM under 30 U.S.C. 28i.

The Paperwork Reduction Act of 1995 requires us to inform you that: This information is being collected to allow the BLM to determine if you qualify for a waiver from the payment of \$100 per mining claim or site maintenance fee established in 30 U.S.C. 28f and the implementing regulations at 43 CFR 3830. A response to this request is required in accordance with the statute to obtain your benefit.

BLM would like you to know that you do not have to respond to this, or any other, Federal agency-sponsored information collection unless it displays a currently valid OMB control number.

Public reporting burden for this form is estimated to average 8 minutes (0.133 hours) per response, including time to review instructions, gathering and maintaining data, and completing and reviewing the form. Direct comments regarding this burden estimate, or any other aspect of this form, to the U.S. Department of the Interior, Bureau of Land Management, (1004-0114) Bureau Clearance Officer (WO-630), Mail Stop 401 LS, 1849 C St., N.W., Washington, D.C. 20240.

FOR OFFICIAL USE ONLY

110
RE

MAINTENANCE FEE PAYMENT WAIVER CERTIFICATION

This small miner waiver is filed to hold the claims/sites listed below for the assessment year beginning at noon on the first September 1 following the official filing of this form with BLM. 2008

The undersigned owner(s) of the mining claims/sites listed below hereby certify under penalty of 18 U.S.C. 1001 and 43 U.S.C. 1212 that:

I/We control, or will control, ten or fewer mining claims/sites located and maintained on Federal land in the United States of America on the August 31 that is one day before the beginning of the assessment year indicated in line one above.

I/We have/will performed/performed assessment work upon the claims listed below for the current assessment year as of the August 31 indicated in line three above. This work meets the requirements of the General Mining Law of 1872, as amended; the Act of August 10, 1993; and the regulations at 43 CFR 3833 and 3850. Such work will be described on our affidavit of labor.

AMC 87936

AMC 100784

AMC 104706

AMC 93366

AMC 104463

CLAIM NAME	BLM RECORDATION SERIAL NUMBER
1. Morning Glory #1	93366
2. Morning Glory #9	104464
3. Morning Glory #10	104465
4. Morning Glory #11	104772
5. Morning Glory #12	104773
6. Sunset #1	87936
7. Sunset #2	104777
8. St. Patricks #3	104468
9. St. Patricks #4	104469
10. White Oak #1	100784

All owner(s) of the above mining claims and sites are filing for this waiver.

I/We understand and acknowledge that pursuant to 43 U.S.C. 1212 and 18 U.S.C. 1001, the filing of a false, fictitious, or fraudulent document with the Bureau of Land Management may result in a fine of up to \$10,000, a prison term not to exceed five years, or both.

Sergio A. Madril
(Owner's Name - Please Print)

323 W. Walnut St.
(Street or P.O. Box)

Armando V. Madril
(Owner's Name - Please Print)

627 Camimino Arvizu
(Street or P.O. Box)

(Owner's Name - Please Print)

(Street or P.O. Box)

(Owner's Name - Please Print)

(Street or P.O. Box)

Sergio A. Madril 7-11-07
(Owner's Signature)

Nogales Arizona 85621
(City) (State) (Zip Code)

Armando V. Madril 7-11-07
(Owner's Signature)

Rio Rico Arizona 85648
(City) (State) (Zip Code)

ENTERED IN COMPUTER

(Owner's Signature)
RE 7/30/07

(City) (State) (Zip Code)

(Owner's Name - Please Print)

(Street or P.O. Box)

(Owner's Name - Please Print)

(Street or P.O. Box)

(Owner's Name - Please Print)

(Street or P.O. Box)

(Owner's Name - Please Print)

(Street or P.O. Box)

(Owner's Signature)

(City) (State) (Zip Code)

(Owner's Signature)

(City) (State) (Zip Code)

(Owner's Signature)

(City) (State) (Zip Code)

(Owner's Signature)

(City) (State) (Zip Code)

INSTRUCTIONS

- 1. This certification of waiver from payment of maintenance fees is made under the regulations at 43 CFR 3833 and 3850.
2. This waiver must be filed in advance of the assessment year for which a waiver is sought, but in no event be filed later than the August 31st preceding the assessment year for which the waiver is sought.
3. You must still record your affidavit of assessment work for claims listed and/or Notices of Intention to Hold for any sites listed with the BLM by each December 30th, and the local recording office under State law, as in the past.
4. A \$5.00 service charge (recording fee) is required for all sites listed, otherwise a separate notice of intent to hold must be filed by December 30.
5. This waiver must be filed in the BLM State Office where the mining claims are recorded.
6. If the claims and sites are located in more than one State, a separate waiver form must be filed in each State in which they are held. The total number of claims and sites listed on separate waiver forms cannot exceed ten.
7. All claim names and Bureau of Land Management (BLM) serial numbers must be listed for all mining claims and sites for which a waiver is sought.

- 8. All owners and their addresses must be listed.
9. This waiver form must be signed by all of the owners or their designated agent. If an agent is designated, a statement appointing the agent, signed by all of the owners, must be submitted with this certification, if a designation of agent is not currently on file with the BLM State office where your claims and sites are recorded.
10. Mining claims and sites held by a husband and wife, either jointly or individually, or their children under the age of discretion, shall be counted towards the 10 claim limit. Mining claims and sites held in co-ownership, or by an association of locators, by a partnership, or by a corporation shall be counted towards the 10 claim limit for claimants that have an interest in these entities.
11. Failure to pay the maintenance fee or meet the requirements for waiver from payment of the maintenance fee by any August 31st deadline for the following assessment year shall cause the mining claims and sites to be declared null and void.

NOTICE/BURDEN HOURS STATEMENT

The Privacy Act of 1974 and the regulation in 43 CFR 2.48(d) provide that you be furnished the following information in connection with the information required by this certification of exemption from rental fees form.

AUTHORITY: 30 U.S.C. 28-28k; 43 U.S.C. 1201, 1740, and 1744; 43 CFR 3833 and 3850.

PRINCIPLE PURPOSE: This information is to be used to verify that the owner(s) of a mining claim has complied with the Act of August 10, 1993 (107 Stat. 312), and is entitled to perform assessment work in lieu of paying the maintenance fee for the mining claims listed on this form.

ROUTINE USE: (1) Adjudication of the claimant(s) certification of waiver from paying the maintenance fee otherwise required by the Act of August 10, 1993 (107 Stat. 312). (2) Disclosure may be made to appropriate Federal agencies when location is made within the agency's geographic area of responsibility. (3) Information from the record and/or the record will be transferred to the appropriate Federal, State, or local agency, or a member of the public in response to a specific request for pertinent information. (4) Information may also be provided to the Department of Justice or in a proceeding before a court or adjudicative body; or to Federal, State, local or foreign agencies when needed for enforcement of civil or criminal codes or applicable regulations concerning title rights upon the public land.

EFFECT OF NOT PROVIDING INFORMATION: Disclosure of this information is required by the Act of August 10, 1993 (107 Stat. 312) and 43 CFR 3833 for those owner(s) wishing to take the small miners waiver allowed under 43 CFR 3833 and 3850. Failure to supply the information required in this form to support the owner(s) certification of waiver from payment of the otherwise required maintenance fees will result in the waiver being disallowed and the mining claims declared null and void by the Bureau of Land Management (BLM).

The Paperwork Reduction Act of 1980 (44 U.S.C. 3501, et seq.) requires us to tell you that:


This information is being collected to allow the BLM to determine if you qualify for a waiver from the payment of \$100 per mining claim maintenance fee established by the Act of August 10, 1993 (107 Stat. 312) and the implementing regulations at 43 CFR 3833 and 3850. A response to this request is required in accordance with the statute (107 Stat. 312) to retain your benefit.

Public reporting burden for this form is estimated to average 8 minutes per response, including time to review instructions, gathering and maintaining data, and completing and reviewing the form. Direct comments regarding this burden estimate, or any other aspect of this form, to the Department of the Interior, Bureau of Land Management, Information Collection Clearance Officer (DW-101) Denver Federal Center, Building 40, P.O. Box 25047, Denver, CO 80225-0047 and the Office of Management and Budget, Paperwork Reduction Project (1004-0114), Washington, D.C. 20503.

BLM would like you to know that you do not have to respond to this, or any other, Federal agency-sponsored information collection unless it displays a currently valid OMB control number.

FOR OFFICIAL USE ONLY

RECEIVED BUREAU OF LAND MANAGEMENT JUL 23 1993 12:31 ARIZONA STATE OFFICE DENVER, ARIZONA



Pajarito Mining Company
323 W. Walnut St.
Nogales, AZ 85621 (520) 287-6001

August 1, 2007

Dear Sir:

Enclosed is Maintenance Fee Waiver Certification for Accessment Year 2008. Plus, return postage for the copy of Received by B.L.M. Stamped Maintenance Fee Waiver Certification, for our records.

Sincerely,

Sergio A. Madril Jr.

Sergio A. Madril Jr.

ARIZONA
STATE OFFICE
PHOENIX, ARIZONA

RECEIVED
BUREAU OF
LAND MANAGEMENT
2007 AUG - 3 P 12: 51

Suzanne Sainz
County Recorder



Lupita Martinez
Chief Deputy

SANTA CRUZ COUNTY RECORDER
2150 N. Congress Dr., Nogales, Arizona 85621

AMC 93366
AMC 104463
AMC 104766
AMC 87936
AMC 104463
AMC 100784

November 16, 2006

To Whom It May Concern:

This letter is to acknowledge that the County Recorder's Office has received the following document: **Affidavit of Performance**, in the name of **Pajarito Mining Co.** on this date of **October 27, 2006** at **2:15 p.m.**

The County Recorders Office is currently experiencing a back log on the recording of documents and therefore may take approximately six weeks to actually record your document.


County Recorder/Recorder Clerk

Ph: (520) 375-7990. TDD (520) 761-7816 Fax: (520) 375-7990

PHOENIX, ARIZONA

2006 NOV 27 P 3:20

RECEIVED
B.L.M. AZ STATE OFFICE

RE 12/1/06

RECORDING FORM

REQUEST OF: Pajarito Mining Co
C/o Sergio A. MADRIL

MAIL TO: 323 W. Walnut ST
Noqales, AZ 85621

CONTACT NUMBERS:
HOME: 520-287-6001
WORK: _____
CELL : _____

SEQUENTIAL ORDER OF DOCUMENTS (SPECIFY TYPE)

- 1. _____
- 2. Affidavit of Performance
- 3. _____
- 4. _____
- 5. _____
- 6. _____

IF MORE SPACE IS REQUIRED PLEASE USE THE BACK OF THIS SHEET

DATE: 10-27-06
TIME: 2:15 A.M P.M
CASH: _____ CHECK:# AMT: 14.00

PLEASE COMPLETE TO BETTER ASSIST YOU. DOCUMENTS MUST HAVE RETURN ADDRESSES. IF NOT ACCOMPANIED BY AN AFFIDAVIT OF VALUE, AND EXEMPTION NUMBER IS REQUIRED TO BE ON DOCUMENT.

THANK YOU.

RECEIVED
B.L.M. BY STATE OF
2006 NOV 27 P 3
PHOENIX, ARIZON.



Pajarito Mining Company
323 W. Walnut St.
Nogales, AZ 85621 (520) 287-6001

October 26, 2006

Dear Sir:

Enclosed is Affidavit of Performance of Annual Work, for 2006.
Also enclosed is postage and envelop for return of stamped -received affidavit
for our records.

Sincerely,

Sergio A. Madril

Pajarito Mining Co.

RECEIVED
BLM. AZ STATE OFFICE
2006 NOV 21 P 3:20
PHOENIX, ARIZONA

RECEIVED
B.L.M. AZ STATE OFFICE

2006 NOV 27 P 3: 20

Return Document to:

For BLM Use Only

PHOENIX, ARIZONA A3850-1 (JULY 1992)

Pajarito Mining Co.
323 W. Walnut St.
Nogales, Arizona 85621
Telephone # (520) 287-6001

COUNT:	<u>10</u>	INT:	<u>JCS</u>
AMOUNT:	<u>100.00</u>		
RECEIPT:			
CHECK NO:	<u>1010</u>		

XX

AFFIDAVIT OF PERFORMANCE OF ANNUAL WORK

Also fill in ITEMS 1 through 9 and the reverse side of this document.

NOTICE OF INTENTION TO HOLD

I intend to hold the claims(s)/site(s) listed on the reverse side of this document for the calendar year 20____.
Also fill in ITEMS 1 through 4 and ITEM 9.

NOTICES OF INTENTION TO HOLD ARE FOR MILL SITES AND TUNNEL SITES OR FOR MINING CLAIMS WHEN ASSESSMENT WORK HAS NOT BEEN DONE, REGARDLESS OF WHETHER THE ANNUAL ASSESSMENT HAS BEEN SUSPENDED, DEFERRED, OR NOT YET ACCRUED. THE FILING OF A NOTICE OF INTENTION TO HOLD SHALL NOT RELIEVE THE OWNER OF COMPLYING WITH FEDERAL AND STATE LAWS PERTAINING TO THE PERFORMANCE OF ANNUAL ASSESSMENT WORK. NOTICES OF INTENTION TO HOLD FOR MILL SITES OR TUNNEL SITES NEED NOT BE COUNTY RECORDED. FOR MINING CLAIMS THE FORM FILED WITH THE BLM MUST BE IDENTICAL TO THE ONE THAT WAS OR WILL BE FILED WITH THE COUNTY.

Evidence of Annual Assessment Work or a Notice of Intention to Hold must be filed each calendar year following the calendar year in which the claim/site was located. **ALL CLAIMS LISTED ON A SINGLE AFFIDAVIT MUST BE CONTIGUOUS.**

1. State of Arizona, County of Santa Cruz ss:
2. I, (Name) Sergio Madril — For Pajarito Mining Co.
3. Reside at (Address) 323 W. Walnut St

City Nogales, County Santa Cruz, State Arizona, Zip 85621

being duly sworn, deposes and says that he/she is a citizen of the United States, more than eighteen years of age, that all of the facts set forth in this affidavit/notice, subject to the provisions and penalties of 18 U.S.C. 1001 pertaining to the filing of false, fictitious, or fraudulent statements with the United States, are true and correct according to the best of my knowledge, information and belief.

4. Owner's Name and Address (If not shown in items 1-3 above) CHECK HERE IF THIS IS A CHANGE OF ADDRESS

5. That I am personally acquainted with the mining claims(s). The work and improvements were made by and at the expense of the owner(s) of said claim(s). Said contiguous group of claims, listed on the reverse side of this document, are situated in the Pajarito Mining District, Santa Cruz County, Arizona.


6. That between the dates starting at 12 o'clock noon on September 1, 2005 And ending at 12 o'clock noon on September 1, 2006 at least \$ 1,000 Dollars worth of work and improvements were done and performed upon said claim(s) or upon one or more of a contiguous group of claims for the benefit of all, or wholly or partly outside of a contiguous group of claims for the benefit of all, not including the location work.

7. That the following persons were employed to perform the work and improvements covered herein: S.A. Madril Jr.
S.L. Madril-Armand V. Madril-Jose Gonzalez-Harold D. Peare-Frank Ochoa-Rigo Martinez
Enrique Ramos.

8. That the work and improvements performed were: Milling, concentrating, smelting of ore, Rental of
land-equipment-water. Securing funding and financing for mine development.
Road repair.

9. Dated: 10-27-06 Signature: Sergio A. Madril

SUBSCRIBED AND SWORN TO before me, a Notary Public, this 27th day of _____
 by Sergio A. Madril
 Notary Public Ana Chavez
 MY COMMISSION EXPIRES 4-24-09




If the claims/sites have consecutive BLM#s and are in the same Township, Range and Section(s), they may be listed as follows:

CLAIM/SITE NAME	SERIAL NUMBER	DKT/Pg or Recording # Of ORIGINAL LOCATION NOTICE	TWN SHP	RNG	SEC(S)
SAMPLE 1 - 10	A MC 19640 - 49	DKT/Pg 1025/1-10 RECORDING #9106173-82	4N	20W	36
1. <u>Morning Glory # 1</u>	AMC <u>93366</u>	<u>271-278</u>	<u>23S.</u>	<u>12E.</u>	<u>34</u>
2. <u>Morning Glory # 9</u>	AMC <u>104464</u>	<u>279-20</u>	<u>23S.</u>	<u>12E.</u>	<u>34</u>
3. <u>Morning Glory # 10</u>	AMC <u>104465</u>	<u>278-21</u>	<u>23S.</u>	<u>12E.</u>	<u>34</u>
4. <u>Morning Glory # 11</u>	AMC <u>104772</u>	<u>280-316</u>	<u>23S.</u>	<u>12E.</u>	<u>34</u>
5. <u>Morning Glory # 12</u>	AMC <u>104773</u>	<u>280-317</u>	<u>23S.</u>	<u>12E.</u>	<u>34</u>
6. <u>Sunset # 1</u>	AMC <u>87936</u>	<u>263-516</u>	<u>24S.</u>	<u>12E.</u>	<u>3</u>
7. <u>Sunset # 2</u>	AMC <u>104777</u>	<u>280-321</u>	<u>24S.</u>	<u>12E.</u>	<u>3</u>
8. <u>St. Patrick # 3</u>	AMC <u>104468</u>	<u>279-24</u>	<u>24S.</u>	<u>12E.</u>	<u>3</u>
9. <u>St. Patrick # 4</u>	AMC <u>104469</u>	<u>279-25</u>	<u>24S.</u>	<u>12E.</u>	<u>3</u>
10. <u>White Oak</u>	AMC <u>100784</u>	<u>276-121</u>	<u>24S.</u>	<u>12E.</u>	<u>2</u>

FILE WITH: BUREAU OF LAND MANAGEMENT, 222 NORTH CENTRAL AVENUE, PHOENIX, ARIZONA 85004-2203 and the respective county recorder, ON OR BEFORE DECEMBER 30th (NOT THE 31st). BLM requires a \$5.00 nonrefundable service charge for each mining claim, mill site or tunnel site.

This form is for the purpose of complying with the laws of the United States Department of the Interior, Bureau of Land Management and the State of Arizona pertaining to assessment work and/or notice of intention to hold. 30 U.S.C. 28, 43 CFR 3833.2, ARS 27-208. Subject to Paperwork Reduction Act and Privacy Act statements available at the BLM AZ State Office. This form is not copyrighted. It may be reproduced without restriction.

For BLM Use Only



United States Department of the Interior
Bureau of Land Management
 BUSINESS & SUPPORT SVCS DIV
 ONE N CENTRAL AVE SUITE 800
 PHOENIX, AZ 85004 -4427
 Phone: (602) 417-9200

Receipt

No: 1397677

Transaction #: 1444017	
Date of Transaction: 11/28/2006	
CUSTOMER:	PAJARITO MINING 323 W WALNUT ST NOGALES, AZ 85621

LINE #	QTY	DESCRIPTION	REMARKS	UNIT PRICE	TOTAL
1	1.00	LOCATABLE MINERALS / MINING CLAIMS- NOT NEW-UNADJUD, ONE AUTH NO. ONLY / MINING CLAIM MONEY RECEIVED (455) CASES: AMC93366/\$100.00	POL 2006 (10)	- n/a -	100.00
TOTAL:					\$100.00

PAYMENT INFORMATION					
1	AMOUNT:	\$100.00	POSTMARKED:	11/21/2006	
	TYPE:	CHECK	RECEIVED:	11/27/2006	
	CHECK NO:	1010			
	NAME:	PAJARITO MINING CO. 323 W WALNUT ST NOGALES AZ 85621			

REMARKS

This receipt was generated by the automated BLM Collections and Billing System and is a paper representation of a portion of the official electronic record contained therein.

95 22

UNITED STATES
DEPARTMENT OF THE INTERIOR
BUREAU OF LAND MANAGEMENT
MAINTENANCE FEE WAIVER CERTIFICATION

AMC 100784
AMC 87936
AMC 93366
AMC 104463

FORM APPROVED
OMB NO. 1004-0114
Expires: December 31, 2002

SEE INSTRUCTIONS ON REVERSE

AMC 104766

- This small miner waiver is filed for the assessment year beginning at noon on September 2006 and ending at noon on September 1, 2007.
- The undersigned and all related parties owned ten or fewer mining claims, mill, or tunnel sites located and maintained on Federal lands in the United States of America on September 1, 2006
- The undersigned have performed the assessment work required by law for each mining claim listed prior to filing this waiver and understand that by filing this form; an affidavit of assessment work must be recorded by the December 30th following the filing of this waiver.
- The undersigned understand that if the assessment work obligation has not yet come due under 30 U.S.C. 28 (for those claims in their first assessment year only); a notice of intent to hold reciting this condition must be recorded by the December 30th following the filing of this waiver.
- The undersigned understand that mill and tunnel sites may also be listed upon this waiver and be waived from payment of the maintenance fee; and that a notice of intent to hold for these sites is required to be recorded by the December 30th immediately following the filing of this waiver.
- The undersigned understand and acknowledge that pursuant to 43 U.S.C. 1212 and 18 U.S.C. 1001; the filing or recording of a false, fictitious, or fraudulent document with the Bureau of Land Management may result in a fine of up to \$250,000, a prison term not to exceed five years, or both.
- The mining claims, mill or tunnel sites for which this waiver from payment of the maintenance fees is requested are:

CLAIM OR SITE NAME	BLM RECORDATION SERIAL NUMBER
1. Morning Glory # 1	93366
2. Morning Glory # 9	104464
3. Morning Glory # 10	104465
4. Morning Glory # 11	104772
5. Morning Glory # 12	104773
6. Sunset # 1	87936
7. Sunset # 2	104777
8. St. Patricks # 3	104468
9. St. Patricks # 4	104469
10. White Oak # 1	100784

The owner(s) (claimants) of the above mining claims and sites are:

Sergio A. Madril Jr. for Pajarito Mining Co.
(Owner's Name - Please Print)
323 W. Walnut St.
(Street or P.O. Box)

Sergio A. Madril Jr. (7-25-06)
(Owner's Signature)

Nogales Arizona 85621
(City) (State) (Zip Code)

Armando Madril (7-25-06)
(Owner's Signature)

Armando V. Madril for Pajarito Mining Co.
(Owner's Name - Please Print)
627 Camino Arvizu
(Street or P.O. Box)

Rio Rico Arizona 85648
(City) (State) (Zip Code)

(Owner's Name - Please Print)
(Street or P.O. Box)
(City) (State) (Zip Code)

ENTERED IN COMPUTER
RE 7/27/06

(Owner's Name - Please Print)

(Owner's Signature)

(Street or P.O. Box)

(City)

(State)

(Zip Code)

(Owner's Name - Please Print)

(Owner's Signature)

(Street or P.O. Box)

(City)

(State)

(Zip Code)

(Owner's Name - Please Print)

(Owner's Signature)

(Street or P.O. Box)

(City)

(State)

(Zip Code)

(Owner's Name - Please Print)

(Owner's Signature)

(Street or P.O. Box)

(City)

(State)

(Zip Code)

INSTRUCTIONS

- 1. This certification is made under the provisions of § 1744 of Title 43 and § 28-28k of Title 30 of the United States Code; and the regulations thereunder (43 CFR Part 3830).
- 2. The claimant(s) must fill in the dates in paragraph 1 for the beginning and ending of the assessment year for which this waiver is sought.
- 3. The claimant(s) must fill in the date in paragraph 2 for the beginning of the assessment year for which this waiver is sought.
- 4. All claim and site names and Bureau of Land Management (BLM) serial numbers must be listed for the mining claims, mill sites, and tunnel sites for which the waiver is sought.
- 5. All owners of the mining claims, mill sites, and tunnel sites and their addresses must be given.
- 6. This waiver form must be signed by all the claimants or their designated agent, in original form. If an agent is designated, a notarized designation of agent, signed by all of the claimants with proper address given, must be submitted with this waiver.

- 7. This form must be filed no later than September 1st for the upcoming assessment year in the BLM State Office where the mining claims or sites are recorded, or the waiver cannot be granted by the BLM. (Example: to obtain a waiver for the assessment year 2000, which begins at noon on September 1, 1999, you must qualify for and file for a waiver no later than September 1, 1999 in the proper BLM State Office).
- 8. For all mining claims which require assessment work, you must record an affidavit of labor on or before the December 30th immediately following the filing of this waiver. For all other mining claims or sites waived, you must record a notice of intent to hold on or before the December 30th immediately following the filing of this waiver.
- 9. Mill and tunnel sites may also be listed upon this waiver and be waived from payment of the maintenance fee. A notice of intent to hold for these sites is required to be filed by the December 30th following the filing of this waiver.

NOTICE/BURDEN HOURS STATEMENT

The Privacy Act of 1974, as amended, and the regulation in 43 CFR 2.48(d) provide that you be furnished the following information in connection with the information required by this certification of waiver from rental fees.

AUTHORITY: 30 U.S.C. 28-28k; 43 U.S.C. 1201, 1457, 1740, and 1744; and 43 CFR 3830.

PRINCIPLE PURPOSE: This information is to be used to verify that the owner(s) (claimants) of a mining claim has complied with 30 U.S.C. 28f and is entitled to perform assessment work in lieu of paying the maintenance fee for the mining claims listed on this form.

ROUTINE USE: (1) Adjudication of the claimant(s) certification of waiver from paying the maintenance fee otherwise required by 30 U.S.C. 28f. (2) Disclosure may be made to appropriate Federal agencies when location is made within the agency's geographic area of responsibility. (3) Information from the record and/or the record will be transferred to the appropriate Federal, State, or local agency, or a member of the public in response to a specific request for pertinent information. (4) Information may also be provided to the Department of Justice or in a proceeding before a court or adjudicative body; or to Federal, State, local or foreign agencies when needed for enforcement of civil or criminal codes or applicable regulations concerning title rights upon the public land.

EFFECT OF NOT PROVIDING INFORMATION: Disclosure of this information is required by 30 U.S.C. 28f and 43 CFR Part 3830 for those qualified claimants wishing to take the small miner waiver allowed. Failure to supply the information required in this form to support the claimants certification of waiver from payment of the otherwise required maintenance fees will result in the waiver being disallowed and the mining claims subject to forfeiture by BLM under 30 U.S.C. 28i.

The Paperwork Reduction Act of 1995 requires us to inform you that:

This information is being collected to allow the BLM to determine if you qualify for a waiver from the payment of \$100 per mining claim or site maintenance fee established in 30 U.S.C. 28f and the implementing regulations at 43 CFR 3830. A response to this request is required in accordance with the statute to obtain your benefit.

BLM would like you to know that you do not have to respond to this, or any other, Federal agency-sponsored information collection unless it displays a currently valid OMB control number.

Public reporting burden for this form is estimated to average 8 minutes (0.133 hours) per response, including time to review instructions, gathering and maintaining data, and completing and reviewing the form. Direct comments regarding this burden estimate, or any other aspect of this form, to the U.S. Department of the Interior, Bureau of Land Management, (1004-0114) Bureau Clearance Officer (WO-6307), 401 L Street, N.W., Washington, D.C. 20240.

FOR OFFICIAL USE ONLY

2006 JUL 26 P 2:08

RECEIVED
BUREAU OF
LAND MANAGEMENT

ARIZONA
STATE OFFICE
BUREAU OF LAND MANAGEMENT



AMC-87936
93366
100784
104463

AMC 104766

Return Document to:

For BLM Use Only

A3850-1(JULY 1992)

Pajarito Mining Co.
323 W. Walnut St.
Nogales, Arizona 85621
Telephone # (520) 287-6001

COUNT: <u>10</u>	INT:
AMOUNT: <u>1500.00</u>	
RECEIPT:	
CHECK NO: <u>1047</u>	



AFFIDAVIT OF PERFORMANCE OF ANNUAL WORK

Also fill in ITEMS 1 through 9 and the reverse side of this document.



NOTICE OF INTENTION TO HOLD

I intend to hold the claims(s)/site(s) listed on the reverse side of this document for the calendar year 20____.
Also fill in ITEMS 1 through 4 and ITEM 9.

NOTICES OF INTENTION TO HOLD ARE FOR MILL SITES AND TUNNEL SITES OR FOR MINING CLAIMS WHEN ASSESSMENT WORK HAS NOT BEEN DONE, REGARDLESS OF WHETHER THE ANNUAL ASSESSMENT HAS BEEN SUSPENDED, DEFERRED, OR NOT YET ACCRUED. THE FILING OF A NOTICE OF INTENTION TO HOLD SHALL NOT RELIEVE THE OWNER OF COMPLYING WITH FEDERAL AND STATE LAWS PERTAINING TO THE PERFORMANCE OF ANNUAL ASSESSMENT WORK. NOTICES OF INTENTION TO HOLD FOR MILL SITES OR TUNNEL SITES NEED NOT BE COUNTY RECORDED. FOR MINING CLAIMS THE FORM FILED WITH THE BLM MUST BE IDENTICAL TO THE ONE THAT WAS OR WILL BE FILED WITH THE COUNTY.

Evidence of Annual Assessment Work or a Notice of Intention to Hold must be filed each calendar year following the calendar year in which the claim/site was located. **ALL CLAIMS LISTED ON A SINGLE AFFIDAVIT MUST BE CONTIGUOUS.**

1. State of Arizona, County of Santa Cruz ss:
2. I, (Name) Sergio Madril — For Pajarito Mining Co.
3. Reside at (Address) 323 W. Walnut St.
City Nogales, County Santa Cruz, State Ariz., Zip 85621

being duly sworn, deposes and says that he/she is a citizen of the United States, more than eighteen years of age, that all of the facts set forth in this affidavit/notice, subject to the provisions and penalties of 18 U.S.C. 1001 pertaining to the filing of false, fictitious, or fraudulent statements with the United States, are true and correct according to the best of my knowledge, information and belief.

4. Owner's Name and Address (If not shown in items 1-3 above) CHECK HERE IF THIS IS A CHANGE OF ADDRESS

5. That I am personally acquainted with the mining claims(s). The work and improvements were made by and at the expense of the owner(s) of said claim(s). Said contiguous group of claims, listed on the reverse side of this document, are situated in the Pajarito Mining District, Santa Cruz County, Arizona.

6. That between the dates starting at 12 o'clock noon on September 1, 20 04 And ending at 12 o'clock noon on September 1, 20 05 at least \$ 1,000.00 Dollars worth of work and improvements were done and performed upon said claim(s) or upon one or more of a contiguous group of claims for the benefit of all, or wholly or partly outside of a contiguous group of claims for the benefit of all, not including the location work.


ENTERED IN COMPUTER
11/6/06 MCH

7. That the following persons were employed to perform the work and improvements described herein: S.A. Madril Jr.
Sergio L. Madril, Armando V. Madril, Jose Gonzalez..Harold D. Peare.

8. That the work and improvements performed were: Milling, concentrating, smelting of ore.
Rental of land-equipment-water. Securing funding and financing for mine development..
Plan of Operation 2810. Request for Information Pursuant to Section 104 of CERCLA
42 USC 9604 Investigation Compliance 25 year record research.

9. Dated: 9-30-05 Signature: Sergio A. Madril

SUBSCRIBED AND SWORN TO before me, a Notary Public, this 30th day of September 2005
 by Sergio Alfonso Madril
 Notary Public Ana Chavez
 MY COMMISSION EXPIRES April 24, 2009



If the claims/sites have consecutive BLM#s and are in the same Township, Range and Section(s), they may be listed as follows:


SAMPLE 1 - 10 A MC 19640 - 49 DKT/Pg 1025/1-10 4N 20W 36
 RECORDING #9106173-82

CLAIM/SITE NAME	SERIAL NUMBER	DKT/Pg or Recording #		TWN	RNG	SEC(S)
		Of ORIGINAL LOCATION NOTICE				
		SHP				
1. <u>Morning Glory # 1</u>	AMC 93366		271-278	23S.	12E.	34
2. <u>Morning Glory # 9</u>	AMC 104464		279-20	23S.	12E.	34
3. <u>Morning Glory # 10</u>	AMC 104465		279-21	23S.	12E.	34
4. <u>Morning Glory # 11</u>	AMC 104772		280-316	23S.	12E.	34
5. <u>Morning Glory # 12</u>	AMC 104773		280-317	23S.	12E.	34
6. <u>Sunset # 1</u>	AMC 87936		263-516	24S.	12E.	3
7. <u>Sunset # 2</u>	AMC 104777		280-321	24S.	12E.	3
8. <u>St. Patrick # 3</u>	AMC 104468		279-24	24S	12E.	3
9. <u>St. Patrick # 4</u>	AMC 104469		279-25	24S.	12E.	3
10. <u>White Oak</u>	AMC 100784		276-121	24S.	12E.	2

FILE WITH: BUREAU OF LAND MANAGEMENT, 222 NORTH CENTRAL AVENUE, PHOENIX, ARIZONA 85004-2203 and the respective county recorder, ON OR BEFORE DECEMBER 30th (NOT THE 31st). BLM requires a \$5.00 nonrefundable service charge for each mining claim, mill site or tunnel site.

This form is for the purpose of complying with the laws of the United States Department of the Interior, Bureau of Land Management and the State of Arizona pertaining to assessment work and/or notice of intention to hold. 30 U.S.C. 28, 43 CFR 3833.2, ARS 27-208. Subject to Paperwork Reduction Act and Privacy Act statements available at the BLM AZ State Office. This form is not copyrighted. It may be reproduced without restriction.

For BLM Use Only





Pajarito Mining Company
323 W. Walnut St.
Nogales, AZ 85621 (520) 287-6001

November 21, 2005

Dear Sir:

Enclosed are the following:

- A. Affidavit of Performance of Annual Work.
- B. Fee's (\$100.00).
- C. Envelop and postage for Return of B.L.M. Stamped Received .
Affidavit of Performance of Annual Work 2005 for our records.

Sincerely,

Sergio Madril

RECEIVED, NOV 21 2005

2005 11 21 10 00 AM

LAM

**United States Department of the Interior
Bureau of Land Management**

BUSINESS & SUPPORT SVCS DIV
ONE N CENTRAL AVE
PHOENIX, AZ 85004 -2203
Phone: (602) 417-9200

Receipt	
No:	1189604

Transaction #: 1229728	
Date of Transaction: 11/23/2005	
CUSTOMER:	PAJARITO MNG CO 323 W WALNUT ST NOGALES,AZ 85621

LINE #	QTY	DESCRIPTION	REMARKS	UNIT PRICE	TOTAL
1	1.00	LOCATABLE MINERALS / MINING CLAIMS-NOT NEW-UNADJUD,ONE AUTH NO. ONLY / MINING CLAIM MONEY RECEIVED (455) CASES: AMC93366/\$100.00	POL 2005 - 10	- n/a -	100.00
TOTAL:					\$100.00

PAYMENT INFORMATION			
1	AMOUNT:	\$100.00	POSTMARKED: N/A
	TYPE:	CHECK	RECEIVED: 11/23/2005
	CHECK NO:	1007	
	NAME:	PAJARITO MNG CO 323 W WALNUT ST NOGALES AZ 85621	

REMARKS

This receipt was generated by the automated BLM Collections and Billing System and is a paper representation of a portion of the official electronic record contained therein.

UNITED STATES
DEPARTMENT OF THE INTERIOR
BUREAU OF LAND MANAGEMENT
MAINTENANCE FEE WAIVER CERTIFICATION

Ame 87936
Ame 100784

Ame 93366
Ame 104463
Ame 104766
FORM APPROVED
OMB NO. 1004-0114
Expires: December 31, 2002

AB

SEE INSTRUCTIONS ON REVERSE

1. This small miner waiver is filed for the assessment year beginning at noon on September 1, 2005 and ending at noon on September 1, 2006
2. The undersigned and all related parties owned ten or fewer mining claims, mill, or tunnel sites located and maintained on Federal lands in the United States of America on September 1, 2005
3. The undersigned have performed the assessment work **required by law** for each mining claim listed **prior to filing this waiver** and understand that by filing this form; an affidavit of assessment work **must** be recorded by the December 30th following the filing of this waiver.
4. The undersigned understand that if the assessment work obligation has not yet come due under 30 U.S.C. 28 (for those claims in their first assessment year only); a notice of intent to hold reciting this condition **must** be recorded by the December 30th following the filing of this waiver.
5. The undersigned understand that mill and tunnel sites may also be listed upon this waiver and be waived from payment of the maintenance fee; and that a notice of intent to hold for these sites is required to be recorded by the December 30th immediately following the filing of this waiver.
6. The undersigned understand and acknowledge that pursuant to 43 U.S.C. 1212 and 18 U.S.C. 1001; the filing or recording of a false, fictitious, or fraudulent document with the Bureau of Land Management may result in a fine of up to \$250,000, a prison term not to exceed five years, or both.
7. The mining claims, mill or tunnel sites for which this waiver from payment of the maintenance fees is requested are:

CLAIM OR SITE NAME	BLM RECORDATION SERIAL NUMBER
1. Morning Glory #1	93366
2. Morning Glory #9	104464
3. Morning Glory # 10	104465
4. Morning Glory # 11	104772
5. Morning Glory # 12	104773
6. Sunset # 1	87936
7. Sunset # 2	104777
8. St. Patricks # 3	104468
9. St. Patricks # 4	104469
10. White Oak # 1	100784

The owner(s) (claimants) of the above mining claims and sites are:

Sergio A. Madril Jr. for Pajarito Mining Co.
(Owner's Name - Please Print)

323 W. Walnut St.
(Street or P.O. Box)

Nogales, Arizona 85621
(City) (State) (Zip Code)

Sergio A. Madril Jr. 8-9-05
(Owner's Signature)

Armando V. Madril
(Owner's Name - Please Print)

627 Camino Arvizu
(Street or P.O. Box)

Rio Rico, Arizona 85648
(City) (State) (Zip Code)

Armando V. Madril 8-9-05
(Owner's Signature)

(Owner's Name - Please Print)

(Street or P.O. Box)

(City) (State) (Zip Code)

(Owner's Signature)

ENTERED INTO COMPUTER

9/22/05 AR

(Owner's Name - Please Print)

(Owner's Signature)

(Street or P.O. Box)

(City)

(State)

(Zip Code)

(Owner's Name - Please Print)

(Owner's Signature)

(Street or P.O. Box)

(City)

(State)

(Zip Code)

(Owner's Name - Please Print)

(Owner's Signature)

(Street or P.O. Box)

(City)

(State)

(Zip Code)

(Owner's Name - Please Print)

(Owner's Signature)

(Street or P.O. Box)

(City)

(State)

(Zip Code)

INSTRUCTIONS

1. This certification is made under the provisions of § 1744 of Title 43 and § 28-28k of Title 30 of the United States Code; and the regulations thereunder (43 CFR Part 3830).
2. The claimant(s) must fill in the dates in paragraph 1 for the beginning and ending of the assessment year for which this waiver is sought.
3. The claimant(s) must fill in the date in paragraph 2 for the beginning of the assessment year for which this waiver is sought.
4. All claim and site names and Bureau of Land Management (BLM) serial numbers must be listed for the mining claims, mill sites, and tunnel sites for which the waiver is sought.
5. All owners of the mining claims, mill sites, and tunnel sites and their addresses must be given.
6. This waiver form must be signed by all the claimants or their designated agent, in original form. If an agent is designated, a notarized designation of agent, signed by all of the claimants with proper address given, must be submitted with this waiver.

7. This form must be filed no later than September 1st for the upcoming assessment year in the BLM State Office where the mining claims or sites are recorded, or the waiver cannot be granted by the BLM. (Example: to obtain a waiver for the assessment year 2000, which begins at noon on September 1, 1999, you must qualify for and file for a waiver no later than September 1, 1999 in the proper BLM State Office).
8. For all mining claims which require assessment work, you must record an affidavit of labor on or before the December 30th immediately following the filing of this waiver. For all other mining claims or sites waived, you must record a notice of intent to hold on or before the December 30th immediately following the filing of this waiver.
9. Mill and tunnel sites may also be listed upon this waiver and be waived from payment of the maintenance fee. A notice of intent to hold for these sites is required to be filed by the December 30th following the filing of this waiver.

NOTICE/BURDEN HOURS STATEMENT

The Privacy Act of 1974, as amended, and the regulation in 43 CFR 2.48(d) provide that you be furnished the following information in connection with the information required by this certification of waiver from rental fees.

AUTHORITY: 30 U.S.C. 28-28k; 43 U.S.C. 1201, 1457, 1740, and 1744; and 43 CFR 3830.

PRINCIPLE PURPOSE: This information is to be used to verify that the owner(s) (claimants) of a mining claim has complied with 30 U.S.C. 28f and is entitled to perform assessment work in lieu of paying the maintenance fee for the mining claims listed on this form.

ROUTINE USE: (1) Adjudication of the claimant(s) certification of waiver from paying the maintenance fee otherwise required by 30 U.S.C. 28f. (2) Disclosure may be made to appropriate Federal agencies when location is made within the agency's geographic area of responsibility. (3) Information from the record and/or the record will be transferred to the appropriate Federal, State, or local agency, or a member of the public in response to a specific request for pertinent information. (4) Information may also be provided to the Department of Justice or in a proceeding before a court or adjudicative body; or to Federal, State, local or foreign agencies when needed for enforcement of civil or criminal codes or applicable regulations concerning title rights upon the public land.

EFFECT OF NOT PROVIDING INFORMATION: Disclosure of this information is required by 30 U.S.C. 28f and 43 CFR Part 3830 for those qualified claimants wishing to take the small miner waiver allowed. Failure to supply the information required in this form to support the claimants certification of waiver from payment of the otherwise required maintenance fees will result in the waiver being disallowed and the mining claims subject to forfeiture by BLM under 30 U.S.C. 28i.

The Paperwork Reduction Act of 1995 requires us to inform you that:

This information is being collected to allow the BLM to determine if you qualify for a waiver from the payment of \$100 per mining claim or site maintenance fee established in 30 U.S.C. 28f and the implementing regulations at 43 CFR 3830. A response to this request is required in accordance with the statute to obtain your benefit.

BLM would like you to know that you do not have to respond to this, or any other, Federal agency-sponsored information collection unless it displays a currently valid OMB control number.

Public reporting burden for this form is estimated to average 8 minutes (0.133 hours) per response, including time to review instructions, gathering and maintaining data, and completing and reviewing the form. Direct comments regarding this burden estimate, or any other aspect of this form, to the U.S. Department of the Interior, Bureau of Land Management, (1004-0114) Bureau Clearance Officer (WO-689) Mail Stop 3011, 400 North 3rd Street, N.W., Washington, D.C. 20240.

FOR OFFICIAL USE ONLY

2005 AUG 11 P 2:32

RECEIVED
BUREAU OF
LAND MANAGEMENT



Pajarito Mining Company
323 W. Walnut St.
Nogales, AZ 85621 (520) 287-6001

August 09, 2005

Dear Sir:

Enclosed is envelop and postage for return of (B.L.M. Certify Receipt Stamped Copy of Small Miners Maintenance Fee Waiver Certification).
For our records.

RECEIVED
BUREAU OF
LAND MANAGEMENT
2005 AUG 11 P 2:32
ARIZONA
STATE OFFICE
PHOENIX, ARIZONA

Sincerely,

Sergio A. Madril Jr.

Sergio A. Madril Jr.



Amc 93366
104463
104766
87936
100784

Pajarito Mining Company
323 W. Walnut St.
Nogales, AZ 85621 (520) 287-6001

September 1, 2004

Dear Sir:

Enclosed is Affidavit of Performance of Annual Work, plus return postage and envelop for the Affidavit of Performance of Annual Work certify B.L.M. Stamped received date from B.L.M. , for our records.


Respectfully,

Sergio Madril

Sergio Madril

RECEIVED
BUREAU OF
LAND MANAGEMENT
2004 SEP 15 A 9:31
ARIZONA
STATE OFFICE
PHOENIX, ARIZONA

ENTERED INTO COMPUTER
11/30/04 AB



Return Document to:

For BLM Use Only

A3850-1(JULY 1992)

Pajarito Mining Co.
323 W. Walnut St.
Nogales, Arizona 85621
Telephone # (520) 287-6001

COUNT:	10	INT:	ℓ
AMOUNT:	\$50		
RECEIPT:			
CHECK NO:	5200		



AFFIDAVIT OF PERFORMANCE OF ANNUAL WORK

Also fill in ITEMS 1 through 9 and the reverse side of this document.



NOTICE OF INTENTION TO HOLD

I intend to hold the claim(s)/site(s) listed on the reverse side of this document for the calendar year 20____.
Also fill in ITEMS 1 through 4 and ITEM 9.

NOTICES OF INTENTION TO HOLD ARE FOR MILL SITES AND TUNNEL SITES OR FOR MINING CLAIMS WHEN ASSESSMENT WORK HAS NOT BEEN DONE, REGARDLESS OF WHETHER THE ANNUAL ASSESSMENT HAS BEEN SUSPENDED, DEFERRED, OR NOT YET ACCRUED. THE FILING OF A NOTICE OF INTENTION TO HOLD SHALL NOT RELIEVE THE OWNER OF COMPLYING WITH FEDERAL AND STATE LAWS PERTAINING TO THE PERFORMANCE OF ANNUAL ASSESSMENT WORK. NOTICES OF INTENTION TO HOLD FOR MILL SITES OR TUNNEL SITES NEED NOT BE COUNTY RECORDED. FOR MINING CLAIMS THE FORM FILED WITH THE BLM MUST BE IDENTICAL TO THE ONE THAT WAS OR WILL BE FILED WITH THE COUNTY.

Evidence of Annual Assessment Work or a Notice of Intention to Hold must be filed each calendar year following the calendar year in which the claim/site was located. **ALL CLAIMS LISTED ON A SINGLE AFFIDAVIT MUST BE CONTIGUOUS.**

1. State of Arizona, County of Santa Cruz ss:
2. I, (Name) Sergio Madril - For Pajarito Mining Co.
3. Reside at (Address) 323 W. Walnut St.
City Nogales, County Santa Cruz, State Arizona, Zip 85621

being duly sworn, deposes and says that he/she is a citizen of the United States, more than eighteen years of age, that all of the facts set forth in this affidavit/notice, subject to the provisions and penalties of 18 U.S.C. 1001 pertaining to the filing of false, fictitious, or fraudulent statements with the United States, are true and correct according to the best of my knowledge, information and belief.

4. Owner's Name and Address (If not shown in items 1-3 above) CHECK HERE IF THIS IS A CHANGE OF ADDRESS

5. That I am personally acquainted with the mining claim(s). The work and improvements were made by and at the expense of the owner(s) of said claim(s). Said contiguous group of claims, listed on the reverse side of this document, are situated in the Pajarito Mining District, Santa Cruz County, Arizona.

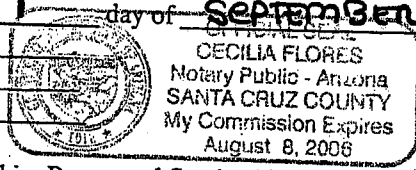
6. That between the dates starting at 12 o'clock noon on September 1, 2003 And ending at 12 o'clock noon on September 1, 2004 at least \$ 1,000.00 Dollars worth of work and improvements were done and performed upon said claim(s) or upon one or more of a contiguous group of claims for the benefit of all, or wholly or partly outside of a contiguous group of claims for the benefit of all, not including the location work.

7. That the following persons were employed to perform the work and improvements delineated herein: S.A. Madril Jr., Frank M. Ochoa, Rigo Martinez, A.V. Madril, S.L. Madril, Juan Ahuamada,

8. That the work and improvements performed were: Clean up of collapsed Sunset Tunnel No.1. and inside stope. Dismantle of cabin in accordance to Plan of Operation 2004. Milling, concentrating, Securing Funding and financing for mining project development.

9. Dated: 9/1/04 Signature: Sergio Madril

SUBSCRIBED AND SWORN TO before me, a Notary Public, this 1 day of SEPTEMBER, 2004
 by CECILIA FLORES
 Notary Public
 MY COMMISSION EXPIRES 8/8/2006



If the claims/sites have consecutive BLM#s and are in the same Township, Range and Section(s), they may be listed as follows:

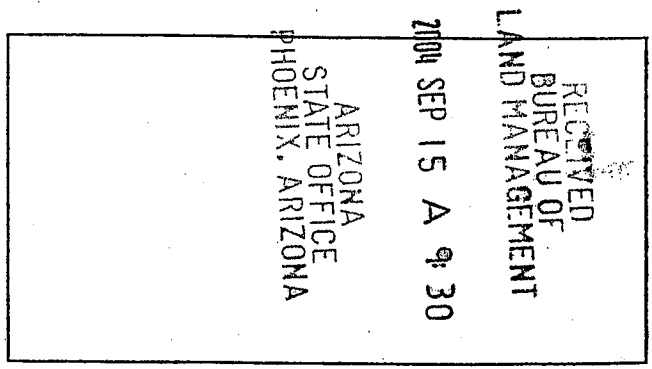
SAMPLE 1 - 10 A MC 19640 - 49 DKT/Pg 1025/1-10 4N 20W 36
 RECORDING #9106173-82

CLAIM/SITE NAME	SERIAL NUMBER	DKT/Pg or Recording # OF ORIGINAL LOCATION NOTICE	TWN		
			SHP	RNG	SEC(S)
1. Morning Glory # 1	AMC 93366	271-278	23S.	12E.	34
2. Morning Glory # 9	AMC 104464	279-20	23S.	12E.	34
3. Morning Glory # 10	AMC 104465	279-21	23S.	12E.	34
4. Morning Glory # 11	AMC 104772	280-316	23S.	12E.	34
5. Morning Glory # 12	AMC 104773	280-317	23S.	12E.	34
6. Sunset # 1	AMC 87936	263-516	24S.	12E.	3
7. Sunset # 2	AMC 104777	280-321	24S.	12E.	3
8. St. Patrick # 3	AMC 104468	279-24	24S.	12E.	3
9. St. Patrick # 4	AMC 104469	279-25	24S.	12E.	3
10. White Oak # 1	AMC 100784	276-121	24S.	12E.	2

FILE WITH: BUREAU OF LAND MANAGEMENT, 222 NORTH CENTRAL AVENUE, PHOENIX, ARIZONA 85004-2203 and the respective county recorder, ON OR BEFORE DECEMBER 30th (NOT THE 31st). BLM requires a \$5.00 nonrefundable service charge for each mining claim, mill site or tunnel site.

This form is for the purpose of complying with the laws of the United States Department of the Interior, Bureau of Land Management and the State of Arizona pertaining to assessment work and/or notice of intention to hold. 30 U.S.C. 28, 43 CFR 3833.2, ARS 27-208. Subject to Paperwork Reduction Act and Privacy Act statements available at the BLM AZ State Office. This form is not copyrighted. It may be reproduced without restriction.

For BLM Use Only



United States Department of the Interior
Bureau of Land Management
 BUSINESS & SUPPORT SVCS DIV
 222 N CENTRAL AVE
 PHOENIX, AZ 85004 -2203
 Phone: (602) 417-9200

Receipt	
No:	952394

Transaction #: 986930
Date of Transaction: 09/15/2004
CUSTOMER: PAJARITO MNG CO 323 W WALNUT ST NOGALES, AZ 85621

LINE #	QTY	DESCRIPTION	REMARKS	UNIT PRICE	TOTAL
1	1.00	LOCATABLE MINERALS / MINING CLAIMS-NOT NEW-UNADJUD, ONE AUTH NO. ONLY / MINING CLAIM MONEY RECEIVED (455) CASES: AMC93366/\$50.00	POL 2004 (10)	- n/a -	50.00
TOTAL:					\$50.00

PAYMENT INFORMATION			
1	AMOUNT:	\$50.00	POSTMARKED: 09/13/2004
	TYPE:	CHECK	RECEIVED: 09/15/2004
	CHECK NO:	5200	
	NAME:	MADRIL, SERGIO 323 W WALNUT ST NOGALES AZ 85621	

REMARKS

This receipt was generated by the automated BLM Collections and Billing System and is a paper representation of a portion of the official electronic record contained therein.

UNITED STATES
DEPARTMENT OF THE INTERIOR
BUREAU OF LAND MANAGEMENT

MAINTENANCE FEE WAIVER CERTIFICATION

SEE INSTRUCTIONS ON REVERSE

Amc 87936
Amc 93366
Amc 100784
Amc 104463
Amc 104766

74

FORM APPROVED
OMB NO. 1004-0114
Expires: December 31, 2002

- This small miner waiver is filed for the assessment year beginning at noon on September 1, 2004 and ending at noon on September 1, 2005
- The undersigned and all related parties owned ten or fewer mining claims, mill, or tunnel sites located and maintained on Federal lands in the United States of America on September 1, 2004.
- The undersigned have performed the assessment work required by law for each mining claim listed prior to filing this waiver and understand that by filing this form; an affidavit of assessment work must be recorded by the December 30th following the filing of this waiver.
- The undersigned understand that if the assessment work obligation has not yet come due under 30 U.S.C. 28 (for those claims in their first assessment year only); a notice of intent to hold reciting this condition must be recorded by the December 30th following the filing of this waiver.
- The undersigned understand that mill and tunnel sites may also be listed upon this waiver and be waived from payment of the maintenance fee; and that a notice of intent to hold for these sites is required to be recorded by the December 30th immediately following the filing of this waiver.
- The undersigned understand and acknowledge that pursuant to 43 U.S.C. 1212 and 18 U.S.C. 1001; the filing or recording of a false, fictitious, or fraudulent document with the Bureau of Land Management may result in a fine of up to \$250,000, a prison term not to exceed five years, or both.
- The mining claims, mill or tunnel sites for which this waiver from payment of the maintenance fees is requested are:

CLAIM OR SITE NAME	BLM RECORDATION SERIAL NUMBER
1. Morning Glory # 1	93366
2. Morning Glory # 9	104464
3. Morning Glory # 10	104465
4. Morning Glory # 11	104772
5. Morning Glory # 12	104773
6. Sunset # 1	87936
7. Sunset # 2	104777
8. St. Patricks # 3	104468
9. St. Patricks # 4	104469
10. White Oak # 1	100784

The owner(s) (claimants) of the above mining claims and sites are:

c/o Sergio Madril/Pajarito Mining Co.
(Owner's Name - Please Print)
323 W. Walnut St.
(Street or P.O. Box)
Nogales, Arizona 85621
(City) (State) (Zip Code)

Sergio Madril July 13-04
(Owner's Signature)

c/o Armando V. Madril/ Pajarito Mining Co.
(Owner's Name - Please Print)
627 Camino Arvizu
(Street or P.O. Box)
Rio Rico, Arizona 85648
(City) (State) (Zip Code)

Armando Madril 7-13-04
(Owner's Signature)

(Owner's Name - Please Print)
(Street or P.O. Box)
(City) (State) (Zip Code)

RECEIVED
BUREAU OF
LAND MANAGEMENT
2004 JUL 15 10:07
ARIZONA
STATE OF
MINING

(Owner's Name - Please Print)

(Owner's Signature)

(Street or P.O. Box)

(City)

(State)

(Zip Code)

(Owner's Name - Please Print)

(Owner's Signature)

(Street or P.O. Box)

(City)

(State)

(Zip Code)

(Owner's Name - Please Print)

(Owner's Signature)

(Street or P.O. Box)

(City)

(State)

(Zip Code)

(Owner's Name - Please Print)

(Owner's Signature)

(Street or P.O. Box)

(City)

(State)

(Zip Code)

INSTRUCTIONS

1. This certification is made under the provisions of § 1744 of Title 43 and § 28-28k of Title 30 of the United States Code; and the regulations thereunder (43 CFR Part 3830).
2. The claimant(s) must fill in the dates in paragraph 1 for the beginning and ending of the assessment year for which this waiver is sought.
3. The claimant(s) must fill in the date in paragraph 2 for the beginning of the assessment year for which this waiver is sought.
4. All claim and site names and Bureau of Land Management (BLM) serial numbers must be listed for the mining claims, mill sites, and tunnel sites for which the waiver is sought.
5. All owners of the mining claims, mill sites, and tunnel sites and their addresses must be given.
6. This waiver form must be signed by all the claimants or their designated agent, in original form. If an agent is designated, a notarized designation of agent, signed by all of the claimants with proper address given, must be submitted with this waiver.

7. This form must be filed no later than September 1st for the upcoming assessment year in the BLM State Office where the mining claims or sites are recorded, or the waiver cannot be granted by the BLM. (Example: to obtain a waiver for the assessment year 2000, which begins at noon on September 1, 1999, you must qualify for and file for a waiver no later than September 1, 1999 in the proper BLM State Office).
8. For all mining claims which require assessment work, you must record an affidavit of labor on or before the December 30th immediately following the filing of this waiver. For all other mining claims or sites waived, you must record a notice of intent to hold on or before the December 30th immediately following the filing of this waiver.
9. Mill and tunnel sites may also be listed upon this waiver and be waived from payment of the maintenance fee. A notice of intent to hold for these sites is required to be filed by the December 30th following the filing of this waiver.

NOTICE/BURDEN HOURS STATEMENT

The Privacy Act of 1974, *as amended*, and the regulation in 43 CFR 2.48(d) provide that you be furnished the following information in connection with the information required by this certification of waiver from rental fees.

AUTHORITY: 30 U.S.C. 28-28k; 43 U.S.C. 1201, 1457, 1740, and 1744; and 43 CFR 3830.

PRINCIPLE PURPOSE: This information is to be used to verify that the owner(s) (claimants) of a mining claim has complied with 30 U.S.C. 28f and is entitled to perform assessment work in lieu of paying the maintenance fee for the mining claims listed on this form.

ROUTINE USE: (1) Adjudication of the claimant(s) certification of waiver from paying the maintenance fee otherwise required by 30 U.S.C. 28f. (2) Disclosure may be made to appropriate Federal agencies when location is made within the agency's geographic area of responsibility. (3) Information from the record and/or the record will be transferred to the appropriate Federal, State, or local agency, or a member of the public in response to a specific request for pertinent information. (4) Information may also be provided to the Department of Justice or in a proceeding before a court or adjudicative body; or to Federal, State, local or foreign agencies when needed for enforcement of civil or criminal codes or applicable regulations concerning title rights upon the public land.

EFFECT OF NOT PROVIDING INFORMATION: Disclosure of this information is required by 30 U.S.C. 28f and 43 CFR Part 3830 for those qualified claimants wishing to take the small miner waiver allowed. Failure to supply the information required in this form to support the claimants certification of waiver from payment of the otherwise required maintenance fees will result in the waiver being disallowed and the mining claims subject to forfeiture by BLM under 30 U.S.C. 28i.

The Paperwork Reduction Act of 1995 requires us to inform you that:

This information is being collected to allow the BLM to determine if you qualify for a waiver from the payment of \$100 per mining claim or site maintenance fee established in 30 U.S.C. 28f and the implementing regulations at 43 CFR 3830. A response to this request is required in accordance with the statute to obtain your benefit.

BLM would like you to know that you do not have to respond to this, or any other, Federal agency-sponsored information collection unless it displays a currently valid OMB control number.

Public reporting burden for this form is estimated to average 8 minutes (0.133 hours) per response, including time to review instructions, gathering and maintaining data, and completing and reviewing the form. Direct comments regarding this burden estimate, or any other aspect of this form, to the U.S. Department of the Interior, Bureau of Land Management, (1004-0114) Bureau Clearance Officer (WO-630), Mail Stop 401 LS, 1849 C St., N.W., Washington, D.C. 20240.

FOR OFFICIAL USE ONLY

MICROFILMED/INDEXED



OFFICIAL RECORDS OF
SANTA CRUZ COUNTY
SUZANNE SAINZ
COUNTY RECORDER
REQUEST OF :
PAJARITO MINING CO.
DATE: 11/17/03 TIME: 3.45
FEE: 19.00
DOCK 1014 PAGE 78 PAGES: 2

Return Document to:

For BLM Use Only

A3850-1(JULY 1992)

Pajarito Mining Co.
323 W. Walnut St.
Nogales, Arizona 85621
Telephone # (520-287-6001

COUNT:	10	INT:	C
AMOUNT:	50		
RECEIPT:			
CHECK NO:	4676		



0313488

AMC 104766



AFFIDAVIT OF PERFORMANCE OF ANNUAL WORK

Also fill in ITEMS 1 through 9 and the reverse side of this document.

AMC 93366

AMC 104463

AMC 87936

AMC 100784



NOTICE OF INTENTION TO HOLD

I intend to hold the claims(s)/site(s) listed on the reverse side of this document for the calendar year 20____.
Also fill in ITEMS 1 through 4 and ITEM 9.

NOTICES OF INTENTION TO HOLD ARE FOR MILL SITES AND TUNNEL SITES OR FOR MINING CLAIMS WHEN ASSESSMENT WORK HAS NOT BEEN DONE, REGARDLESS OF WHETHER THE ANNUAL ASSESSMENT HAS BEEN SUSPENDED, DEFERRED, OR NOT YET ACCRUED. THE FILING OF A NOTICE OF INTENTION TO HOLD SHALL NOT RELIEVE THE OWNER OF COMPLYING WITH FEDERAL AND STATE LAWS PERTAINING TO THE PERFORMANCE OF ANNUAL ASSESSMENT WORK. NOTICES OF INTENTION TO HOLD FOR MILL SITES OR TUNNEL SITES NEED NOT BE COUNTY RECORDED. FOR MINING CLAIMS THE FORM FILED WITH THE BLM MUST BE IDENTICAL TO THE ONE THAT WAS OR WILL BE FILED WITH THE COUNTY.

Evidence of Annual Assessment Work or a Notice of Intention to Hold must be filed each calendar year following the calendar year in which the claim/site was located. **ALL CLAIMS LISTED ON A SINGLE AFFIDAVIT MUST BE CONTIGUOUS.**

1. State of Arizona, County of Santa Cruz ss:
2. I, (Name) Sergio A. Madril Jr. for Pajarito Mining Co.
3. Reside at (Address) 323 W. Walnut St.
City Nogales, County Santa Cruz, State Arizona, Zip 85621

being duly sworn, deposes and says that he/she is a citizen of the United States, more than eighteen years of age, that all of the facts set forth in this affidavit/notice, subject to the provisions and penalties of 18 U.S.C. 1001 pertaining to the filing of false, fictitious, or fraudulent statements with the United States, are true and correct according to the best of my knowledge, information and belief.

4. Owner's Name and Address (If not shown in items 1-3 above) CHECK HERE IF THIS IS A CHANGE OF ADDRESS

5. That I am personally acquainted with the mining claims(s). The work and improvements were made by and at the expense of the owner(s) of said claim(s). Said contiguous group of claims, listed on the reverse side of this document, are situated in the Pajarito Mining District, Santa Cruz County, Arizona.

6. That between the dates starting at 12 o'clock noon on September 1, 2002 And ending at 12 o'clock noon on September 1, 2003 at least \$ 1,000.00 Dollars worth of work and improvements were done and performed upon said claim(s) or upon one or more of a contiguous group of claims for the benefit of all, or wholly or partly outside of a contiguous group of claims for the benefit of all, not including the location work.

1014 078

ENTERED IN COMPUTER


11/2/04 MTH

7. That the following persons were employed to perform the work and improvements embodied herein: C.Rice, F.Ochoa, A.Ochoa, A.V.Madril, J.Ahuamada, S.L.Madril, B.V.Madril, S.A.Madril, W.Sims, H.Gross.

8. That the work and improvements performed were: Geological Studies-Assaying-Exploration-Research. Financing and funding for development of ore deposit.

9. Dated: 11-17-03 Signature: Sergio A. Madril

SUBSCRIBED AND SWORN TO before me, a Notary Public, this 17 day of NOVEMBER, 2003.
 by SERGIO ALFONSO MADRIL CECILIA FLORES NOTARY PUBLIC
 Notary Public
 MY COMMISSION EXPIRES 8/8/2006



If the claims/sites have consecutive BLM#s and are in the same Township, Range and Section, the following may be the case:

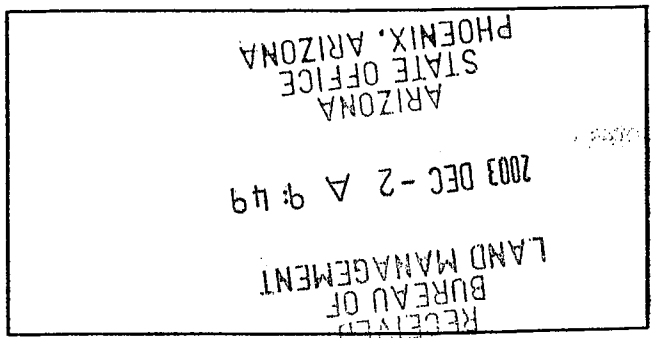
SAMPLE 1 - 10 A MC 19640 - 49 DKT/Pg 1025/1-10 4N 20W 36
 RECORDING #9106173-82

CLAIM/SITE NAME	SERIAL NUMBER	DKT/Pg or Recording # OF ORIGINAL LOCATION NOTICE	TWN		
			SHP	RNG	SEC(S)
1. Morning Glory #1	AMC 93366	271-278	23S.	12E.	34
2. Morning Glory #9	AMC 104464	279-20	23S.	12E.	34
3. Morning Glory #10	AMC 104465	279-21	23S.	12E.	34
4. Morning Glory #11	AMC 104772	280-316	23S.	12E.	34
5. Morning Glory #12	AMC 104773	280-317	23S.	12E.	34
6. Sunset #1	AMC 87936	263-516	24S.	12E.	34
7. Sunset #2	AMC 104777	280-321	24S.	12E.	3
8. St. Patrick's #3	AMC 104468	279-24	24S.	12E.	3
9. St. Patrick's #4	AMC 104469	279-25	24S.	12E.	3
10. White Oak #1	AMC 100784	276-121	24S.	12E.	2

FILE WITH: BUREAU OF LAND MANAGEMENT, 222 NORTH CENTRAL AVENUE, PHOENIX, ARIZONA 85004-2203 and the respective county recorder, ON OR BEFORE DECEMBER 30th (NOT THE 31st). BLM requires a \$5.00 nonrefundable service charge for each mining claim, mill site or tunnel site.

This form is for the purpose of complying with the laws of the United States Department of the Interior, Bureau of Land Management and the State of Arizona pertaining to assessment work and/or notice of intention to hold. 30 U.S.C. 28, 43 CFR 3833.2, ARS 27-208. Subject to Paperwork Reduction Act and Privacy Act statements available at the BLM AZ State Office. This form is not copyrighted. It may be reproduced without restriction.

For BLM Use Only



1014 079



Pajarito Mining Company
323 W. Walnut St.
Nogales, AZ 85621 (520) 287-6001

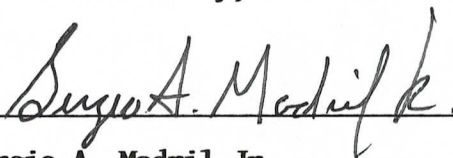
November 26, 2003

Dear Sir:

Enclosed is Affidavit of Performance of Annual Work, 2003.

Enclosed is return postage for copy of B.L.M. stamped received copy for our files.

Sincerely,



Sergio A. Madril Jr.

ARIZONA
STATE OFFICE
PHOENIX, ARIZONA

2003 DEC - 2 A 9:49

RECEIVED
BUREAU OF
LAND MANAGEMENT

United States Department of the Interior
Bureau of Land Management
 BUSINESS & SUPPORT SVCS DIV
 222 N CENTRAL AVE
 PHOENIX, AZ 85004 -2203
 Phone: (602) 417-9200

Receipt	
No:	792678

Transaction #: 823236
Date of Transaction: 12/03/2003

CUSTOMER:	SERGIO MADRIL 323 W WALNUT ST NOGALES,AZ 85621
-----------	--

LINE #	QTY	DESCRIPTION	REMARKS	UNIT PRICE	TOTAL
1	1.00	LOCATABLE MINERALS / MINING CLAIMS-NOT NEW-UNADJUD,ONE AUTH NO. ONLY / MINING CLAIM MONEY RECEIVED (455) CASES: AMC93366/\$50.00	POL 2003 (10)	- n/a -	50.00
TOTAL:					\$50.00

PAYMENT INFORMATION																	
1	<table border="1"> <tr> <td>AMOUNT:</td> <td>\$50.00</td> <td>POSTMARKED:</td> <td>12/01/2003</td> </tr> <tr> <td>TYPE:</td> <td>CHECK</td> <td>RECEIVED:</td> <td>12/02/2003</td> </tr> <tr> <td>CHECK NO:</td> <td>4676</td> <td></td> <td></td> </tr> <tr> <td>NAME:</td> <td colspan="3">MADRIL, SERGIO 323 W WALNUT ST NOGALES AZ 85621</td> </tr> </table>	AMOUNT:	\$50.00	POSTMARKED:	12/01/2003	TYPE:	CHECK	RECEIVED:	12/02/2003	CHECK NO:	4676			NAME:	MADRIL, SERGIO 323 W WALNUT ST NOGALES AZ 85621		
AMOUNT:	\$50.00	POSTMARKED:	12/01/2003														
TYPE:	CHECK	RECEIVED:	12/02/2003														
CHECK NO:	4676																
NAME:	MADRIL, SERGIO 323 W WALNUT ST NOGALES AZ 85621																

REMARKS

This receipt was generated by the automated BLM Collections and Billing System and is a paper representation of a portion of the official electronic record contained therein.

(Owner's Name - Please Print)

(Owner's Signature)

(Street or P.O. Box)

(City)

(State)

(Zip Code)

(Owner's Name - Please Print)

(Owner's Signature)

(Street or P.O. Box)

(City)

(State)

(Zip Code)

(Owner's Name - Please Print)

(Owner's Signature)

(Street or P.O. Box)

(City)

(State)

(Zip Code)

(Owner's Name - Please Print)

(Owner's Signature)

(Street or P.O. Box)

(City)

(State)

(Zip Code)

INSTRUCTIONS

1. This certification is made under the provisions of § 1744 of Title 43 and § 28-28k of Title 30 of the United States Code; and the regulations thereunder (43 CFR Part 3830).
2. The claimant(s) must fill in the dates in paragraph 1 for the beginning and ending of the assessment year for which this waiver is sought.
3. The claimant(s) must fill in the date in paragraph 2 for the beginning of the assessment year for which this waiver is sought.
4. All claim and site names and Bureau of Land Management (BLM) serial numbers must be listed for the mining claims, mill sites, and tunnel sites for which the waiver is sought.
5. All owners of the mining claims, mill sites, and tunnel sites and their addresses must be given.
6. This waiver form must be signed by all the claimants or their designated agent, in original form. If an agent is designated, a notarized designation of agent, signed by all of the claimants with proper address given, must be submitted with this waiver.

7. This form must be filed no later than September 1st for the upcoming assessment year in the BLM State Office where the mining claims or sites are recorded, or the waiver cannot be granted by the BLM. (Example: to obtain a waiver for the assessment year 2000, which begins at noon on September 1, 1999, you must qualify for and file for a waiver no later than September 1, 1999 in the proper BLM State Office).
8. For all mining claims which require assessment work, you must record an affidavit of labor on or before the December 30th immediately following the filing of this waiver. For all other mining claims or sites waived, you must record a notice of intent to hold on or before the December 30th immediately following the filing of this waiver.
9. Mill and tunnel sites may also be listed upon this waiver and be waived from payment of the maintenance fee. A notice of intent to hold for these sites is required to be filed by the December 30th following the filing of this waiver.

NOTICE/BURDEN HOURS STATEMENT

The Privacy Act of 1974, as amended, and the regulation in 43 CFR 2.48(d) provide that you be furnished the following information in connection with the information required by this certification of waiver from rental fees.

AUTHORITY: 30 U.S.C. 28-28k; 43 U.S.C. 1201, 1457, 1740, and 1744; and 43 CFR 3830.

PRINCIPLE PURPOSE: This information is to be used to verify that the owner(s) (claimants) of a mining claim has complied with 30 U.S.C. 28f and is entitled to perform assessment work in lieu of paying the maintenance fee for the mining claims listed on this form.

ROUTINE USE: (1) Adjudication of the claimant(s) certification of waiver from paying the maintenance fee otherwise required by 30 U.S.C. 28f. (2) Disclosure may be made to appropriate Federal agencies when location is made within the agency's geographic area of responsibility. (3) Information from the record and/or the record will be transferred to the appropriate Federal, State, or local agency, or a member of the public in response to a specific request for pertinent information. (4) Information may also be provided to the Department of Justice or in a proceeding before a court or adjudicative body; or to Federal, State, local or foreign agencies when needed for enforcement of civil or criminal codes or applicable regulations concerning title rights upon the public land.

EFFECT OF NOT PROVIDING INFORMATION: Disclosure of this information is required by 30 U.S.C. 28f and 43 CFR Part 3830 for those qualified claimants wishing to take the small miner waiver allowed. Failure to supply the information required in this form to support the claimants certification of waiver from payment of the otherwise required maintenance fees will result in the waiver being disallowed and the mining claims subject to forfeiture by BLM under 30 U.S.C. 28i.

The Paperwork Reduction Act of 1995 requires us to inform you that:

This information is being collected to allow the BLM to determine if you qualify for a waiver from the payment of \$100 per mining claim or site maintenance fee established in 30 U.S.C. 28f and the implementing regulations at 43 CFR 3830. A response to this request is required in accordance with the statute to obtain your benefit.

BLM would like you to know that you do not have to respond to this, or any other, Federal agency-sponsored information collection unless it displays a currently valid OMB control number.

Public reporting burden for this form is estimated to average 8 minutes (0.133 hours) per response, including time to review instructions, gathering and maintaining data, and completing and reviewing the form. Direct comments regarding this burden estimate, or any other aspect of this form, to the U.S. Department of the Interior, Bureau of Land Management, (1004-0114) Bureau Clearance Officer, (WO-630), Mail Stop 401 LS, 1849 C St., N.W., Washington, D.C. 20240.

FOR OFFICIAL USE ONLY

2003 JUL 16 P 1:47

RECEIVED
BUREAU OF
LAND MANAGEMENT



Pajarito Mining Company
323 W. Walnut St.
Nogales, AZ 85621 (520) 287-6001

July 7, 2003

Dear Sir:

Enclosed is Maintenance Fee Payment Waiver Certification for Assessment year 2004 plus Return Postage for the copy of Received by B.L.M. Stamped Maintenance Fee Payment Waiver Certification, for our records.

Sincerely,

A handwritten signature in cursive script that reads "Sergio A. Madril Jr." The signature is written over a horizontal line.

Sergio A. Madril Jr. CEO

ARIZONA
STATE OFFICE
PHOENIX, ARIZONA

2003 JUL 16 P 1:48

RECEIVED
BUREAU OF
LAND MANAGEMENT



INSTRUMENT #0209914
 OFFICIAL RECORDS OF
 SANTA CRUZ COUNTY
 SUZANNE SAINZ
 COUNTY RECORDER
 REQUEST OF :

PAJARITO MINING CO.
 DATE: 10/25/02 TIME: 4.35
 FEE: 18.00
 DOCK 944 PAGE 412 PAGES: 2

2002 NOV 18 A 10:45

Return Document to:

For BLM Use Only

A3850-1(JULY 1992)

Pajarito Mining Co.
323 W. Walnut St.
Nogales, Arizona 85621
Telephone # (520) 287-6001

COUNT: <u>10</u>	INT: <input checked="" type="checkbox"/>
AMOUNT: <u>50</u>	
RECEIPT:	
CHECK NO: <u>4085</u>	



AFFIDAVIT OF PERFORMANCE OF ANNUAL WORK

Also fill in ITEMS 1 through 9 and the reverse side of this document.



NOTICE OF INTENTION TO HOLD

I intend to hold the claims(s)/site(s) listed on the reverse side of this document for the calendar year 20____.
 Also fill in ITEMS 1 through 4 and ITEM 9.

NOTICES OF INTENTION TO HOLD ARE FOR MILL SITES AND TUNNEL SITES OR FOR MINING CLAIMS WHEN ASSESSMENT WORK HAS NOT BEEN DONE, REGARDLESS OF WHETHER THE ANNUAL ASSESSMENT HAS BEEN SUSPENDED, DEFERRED, OR NOT YET ACCRUED. THE FILING OF A NOTICE OF INTENTION TO HOLD SHALL NOT RELIEVE THE OWNER OF COMPLYING WITH FEDERAL AND STATE LAWS PERTAINING TO THE PERFORMANCE OF ANNUAL ASSESSMENT WORK. NOTICES OF INTENTION TO HOLD FOR MILL SITES OR TUNNEL SITES NEED NOT BE COUNTY RECORDED. FOR MINING CLAIMS THE FORM FILED WITH THE BLM MUST BE IDENTICAL TO THE ONE THAT WAS OR WILL BE FILED WITH THE COUNTY.

Evidence of Annual Assessment Work or a Notice of Intention to Hold must be filed each calendar year following the calendar year in which the claim/site was located. **ALL CLAIMS LISTED ON A SINGLE AFFIDAVIT MUST BE CONTIGUOUS.**

1. State of Arizona, County of Santa Cruz ss:
2. I, (Name) Sergio A. Madril Jr. for Pajarito Mining Co.
3. Reside at (Address) 323 W. Walnut St.
 City Nogales, County Santa Cruz, State Arizona, Zip 85621

being duly sworn, deposes and says that he/she is a citizen of the United States, more than eighteen years of age, that all of the facts set forth in this affidavit/notice, subject to the provisions and penalties of 18 U.S.C. 1001 pertaining to the filing of false, fictitious, or fraudulent statements with the United States, are true and correct according to the best of my knowledge, information and belief.

4. Owner's Name and Address (If not shown in items 1-3 above) CHECK HERE IF THIS IS A CHANGE OF ADDRESS

5. That I am personally acquainted with the mining claims(s). The work and improvements were made by and at the expense of the owner(s) of said claim(s). Said contiguous group of claims, listed on the reverse side of this document, are situated in the Pajarito Mining District, Santa Cruz County, Arizona.

6. That between the dates starting at 12 o'clock noon on September 1, 2001 And ending at 12 o'clock noon on September 1, 2002 at least \$ 1,000.00 Dollars worth of work and improvements were done and performed upon said claim(s) or upon one or more of a contiguous group of claims for the benefit of all, or wholly or partly outside of a contiguous group of claims for the benefit of all, not including the location work.

ENTERED IN COMPUTER 0944 412
 RS 1/7/03


MICROFILMED/INDEXED

7. That the following persons were employed to perform the work and improvements described herein: S.A. Madril Jr., Frank M. Ochoa, Manuel Cruz, Enrique Ramos, A.V. Madril, S.L. Madril Sr., B.V. Madril

8. That the work and improvements performed were: Trench Cuts at Sunset No. 1 consisting of 5'X8'X10' 6'X8'X8', 15'X8'X8', 5'X6'X30' to expose vein. Road Repair to top mines, milling and assaying. Securing Funding and financing for mining project development. Labor, food, fuel. Manual pick and shovel labor due to difficult terrain areas.

9. Dated: 10-23-2002 Signature: Sergio A Madril

SUBSCRIBED AND SWORN TO before me, a Notary Public, this 23th day of OCT, 2002
 by SERGIO A MADRIL
 Notary Public Sergio A Madril
 MY COMMISSION EXPIRES MAY 1 - 2006



If the claims/sites have consecutive BLM#s and are in the same Township Range Section, they may be listed as follows:


SAMPLE 1 - 10 A MC 19640 - 49 DKT/Pg 1025/1-10 4N 20W 36
 RECORDING #9106173-82

CLAIM/SITE NAME	SERIAL NUMBER	DKT/Pg or Recording # OF ORIGINAL LOCATION NOTICE	TWN SHP	RNG	SEC(S)
1. Morning Glory # 1	AMC 93366	271-278	23S.	12E.	34
2. Morning Glory # 9	AMC 104464	279-20	23S.	12E.	34
3. Morning Glory # 10	AMC 104465	279-21	23S.	12E.	34
4. Morning Glory # 11	AMC 104772	280-316	23S.	12E.	34
5. Morning Glory # 12	AMC 104773	280-317	23S.	12E.	34
6. Sunset # 1	AMC 87936	263-516	24S.	12E.	3
7. Sunset # 2	AMC 104777	280-321	24S.	12E.	3
8. St. Patrick # 3	AMC 104468	279-24	24S.	12E.	3
9. St. Patrick # 4	AMC 104469	279-25	24S.	12E.	3
10. White Oak # 1	AMC 100784	276-121	24S.	12E.	2


FILE WITH: BUREAU OF LAND MANAGEMENT, 222 NORTH CENTRAL AVENUE, PHOENIX, ARIZONA 85004-2203 and the respective county recorder, ON OR BEFORE DECEMBER 30th (NOT THE 31st). BLM requires a \$5.00 nonrefundable service charge for each mining claim, mill site or tunnel site.

This form is for the purpose of complying with the laws of the United States Department of the Interior, Bureau of Land Management and the State of Arizona pertaining to assessment work and/or notice of intention to hold. 30 U.S.C. 28, 43 CFR 3833.2, ARS 27-208. Subject to Paperwork Reduction Act and Privacy Act statements available at the BLM AZ State Office. This form is not copyrighted. It may be reproduced without restriction.

For BLM Use Only



0944 413



Pajarito Mining Company
323 W. Walnut St.
Nogales, AZ 85621 (520) 287-6001

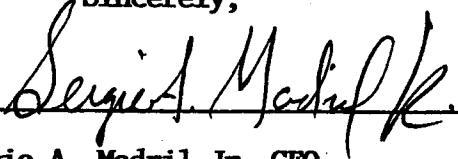
November 15, 2002

Dear Sir;

Enclosed is returned envelop with postage. Please return copy of Affidavit of Performance of Annual Work-2002, Report:With proper filing stamp date. for our records.

LAND MANAGEMENT
2002 NOV 18 A 10:45
MADRID OFFICE

Sincerely,



Sergio A. Madril Jr. CEO

United States Department of the Interior
Bureau of Land Management
 BUSINESS & SUPPORT SVCS DIV
 222 N CENTRAL AVE
 PHOENIX, AZ 85004 -2203
 Phone: (602) 417-9200

Receipt	
No:	594908

Transaction #: 620745
Date of Transaction: 11/21/2002

CUSTOMER: SERGIO MADRIL
 323 W WALNUT ST
 NOGALES, AZ 85621

LINE #	QTY	DESCRIPTION	REMARKS	UNIT PRICE	TOTAL
1	1.00	LOCATABLE MINERALS / MINING CLAIMS-NOT NEW-UNADJUD, ONE AUTH NO. ONLY / MINING CLAIM MONEY RECEIVED (455) CASES: AMC93366/\$50.00	POL 2002 (10)	- n/a -	50.00
TOTAL:					\$50.00

PAYMENT INFORMATION			
1	AMOUNT:	\$50.00	POSTMARKED: 11/15/2002
	TYPE:	CHECK	RECEIVED: 11/18/2002
	CHECK NO:	4085	
	NAME:	MADRIL, SERGIO 323 W WALNUT ST NOGALES AZ 85621	

REMARKS

This receipt was generated by the automated BLM Collections and Billing System and is a paper representation of a portion of the official electronic record contained therein.

 (Owner's Name - Please Print)

 (Street or P.O. Box)

 (Owner's Name - Please Print)

 (Street or P.O. Box)

 (Owner's Name - Please Print)

 (Street or P.O. Box)

 (Owner's Name - Please Print)

 (Street or P.O. Box)

 (Owner's Signature)

 (City) (State) (Zip Code)

 (Owner's Signature)

 (City) (State) (Zip Code)

 (Owner's Signature)

 (City) (State) (Zip Code)

 (Owner's Signature)

 (City) (State) (Zip Code)

INSTRUCTIONS

1. This certification is made under the provisions of § 1744 of Title 43 and § 28-28k of Title 30 of the United States Code; and the regulations thereunder (43 CFR Part 3830).
2. The claimant(s) must fill in the dates in paragraph 1 for the beginning and ending of the assessment year for which this waiver is sought.
3. The claimant(s) must fill in the date in paragraph 2 for the beginning of the assessment year for which this waiver is sought.
4. All claim and site names and Bureau of Land Management (BLM) serial numbers must be listed for the mining claims, mill sites, and tunnel sites for which the waiver is sought.
5. All owners of the mining claims, mill sites, and tunnel sites and their addresses must be given.
6. This waiver form must be signed by all the claimants or their designated agent, in original form. If an agent is designated, a notarized designation of agent, signed by all of the claimants with proper address given, must be submitted with this waiver.

7. This form must be filed no later than September 1st for the upcoming assessment year in the BLM State Office where the mining claims or sites are recorded, or the waiver cannot be granted by the BLM. (Example: to obtain a waiver for the assessment year 2000, which begins at noon on September 1, 1999, you must qualify for and file for a waiver no later than September 1, 1999 in the proper BLM State Office).
8. For all mining claims which require assessment work, you must record an affidavit of labor on or before the December 30th immediately following the filing of this waiver. For all other mining claims or sites waived, you must record a notice of intent to hold on or before the December 30th immediately following the filing of this waiver.
9. Mill and tunnel sites may also be listed upon this waiver and be waived from payment of the maintenance fee. A notice of intent to hold for these sites is required to be filed by the December 30th following the filing of this waiver.

NOTICE/BURDEN HOURS STATEMENT

The Privacy Act of 1974, as amended, and the regulation in 43 CFR 2.48(d) provide that you be furnished the following information in connection with the information required by this certification of waiver from rental fees.

AUTHORITY: 30 U.S.C. 28-28k; 43 U.S.C. 1201, 1457, 1740, and 1744; and 43 CFR 3830.

PRINCIPLE PURPOSE: This information is to be used to verify that the owner(s) (claimants) of a mining claim has complied with 30 U.S.C. 28f and is entitled to perform assessment work in lieu of paying the maintenance fee for the mining claims listed on this form.

ROUTINE USE: (1) Adjudication of the claimant(s) certification of waiver from paying the maintenance fee otherwise required by 30 U.S.C. 28f. (2) Disclosure may be made to appropriate Federal agencies when location is made within the agency's geographic area of responsibility. (3) Information from the record and/or the record will be transferred to the appropriate Federal, State, or local agency, or a member of the public in response to a specific request for pertinent information. (4) Information may also be provided to the Department of Justice or in a proceeding before a court or adjudicative body; or to Federal, State, local or foreign agencies when needed for enforcement of civil or criminal codes or applicable regulations concerning title rights upon the public land.

EFFECT OF NOT PROVIDING INFORMATION: Disclosure of this information is required by 30 U.S.C. 28f and 43 CFR Part 3830 for those qualified claimants wishing to take the small miner waiver allowed. Failure to supply the information required in this form to support the claimants certification of waiver from payment of the otherwise required maintenance fees will result in the waiver being disallowed and the mining claims subject to forfeiture by BLM under 30 U.S.C. 28i.

The Paperwork Reduction Act of 1995 requires us to inform you that:

This information is being collected to allow the BLM to determine if you qualify for a waiver from the payment of \$100 per mining claim or site maintenance fee established in 30 U.S.C. 28f and the implementing regulations at 43 CFR 3830. A response to this request is required in accordance with the statute to obtain your benefit.

BLM would like you to know that you do not have to respond to this, or any other, Federal agency-sponsored information collection unless it displays a currently valid OMB control number.

Public reporting burden for this form is estimated to average 8 minutes (0.133 hours) per response, including time to review instructions, gathering and maintaining data, and completing and reviewing the form. Direct comments regarding this burden estimate, or any other aspect of this form, to the U.S. Department of the Interior, Bureau of Land Management, (1004-0114) Bureau Clearance Officer (WO-630), Mail Stop 401 LS, 1849 C St., N.W., Washington, D.C. 20240.

PHOENIX, ARIZONA
 FOR OFFICIAL USE ONLY

2002 JUN 21 P 12:56
 RECEIVED
 B.L.M. AZ STATE OFFICE



INSTRUMENT #0109371
 OFFICIAL RECORDS OF
 SANTA CRUZ COUNTY
 SUZANNE SAINZ
 COUNTY RECORDER

REQUEST OF :
 MADRIL, SERGIO A., JR.
 DATE: 11/01/01 TIME: 4.18
 FEE: 13.00
 DOCK 895 PAGE 712 PAGES: 2

MICROFILMED/INDEXED

Return Document to:

For BLM Use Only

AZ-3850-1 (July 1992)

Sergio A. Madril Jr.
Pajarito Mining Co.
323 W. Walnut St.
Nogales, Arizona 85621
Telephone # (520) 287-6001

AFFIDAVIT OF PERFORMANCE OF ANNUAL WORK

Also fill in ITEMS 1 through 9 and the reverse side of this document.

CHECK
 ONE

NOTICE OF INTENTION TO HOLD

I intend to hold the claim(s) /site(s) listed on the reverse side of this document for the calendar year 19___. Also fill in ITEMS 1 through 4 and ITEM 9.

NOTICES OF INTENTION TO HOLD ARE FOR MILL SITES AND TUNNEL SITES OR FOR MINING CLAIMS WHEN ASSESSMENT WORK HAS NOT BEEN DONE, REGARDLESS OF WHETHER THE ANNUAL ASSESSMENT HAS BEEN SUSPENDED, DEFERRED, OR NOT YET ACCRUED. THE FILING OF A NOTICE OF INTENTION TO HOLD SHALL NOT RELIEVE THE OWNER OF COMPLYING WITH FEDERAL AND STATE LAWS PERTAINING TO THE PERFORMANCE OF ANNUAL ASSESSMENT WORK. NOTICES OF INTENTION TO HOLD FOR MILL SITES OR TUNNEL SITES NEED NOT BE COUNTY RECORDED. FOR MINING CLAIMS THE FORM FILED WITH BLM MUST BE IDENTICAL TO THE ONE THAT WAS OR WILL BE FILED WITH THE COUNTY.

Evidence of Annual Assessment Work or a Notice of Intention to Hold must be filed each calendar year following the calendar year in which the Claim/site was located.

ALL CLAIMS LISTED ON A SINGLE AFFIDAVIT MUST BE CONTIGUOUS.

1. State of Arizona, County of Santa Cruz ss:
2. I, (Name) Sergio A. Madril Jr. (Pajarito Mining Co.)
3. Reside at (Address) 323 W. Walnut St.
 City Nogales, County Santa Cruz, State Ariz., Zip 85621

being duly sworn, deposes and says that he/she is a citizen of the United States, more than eighteen years of age, that all of the facts set forth in this affidavit/notice, subject to the provisions and penalties of 18 USC 1001 pertaining to the filing of false, fictitious, or fraudulent statements with the United States, are true and correct according to the best of my knowledge, information and belief.

4. Owner's Name and Address (If not shown in items 1-3 above) CHECK HERE IF THIS IS A CHANGE OF ADDRESS

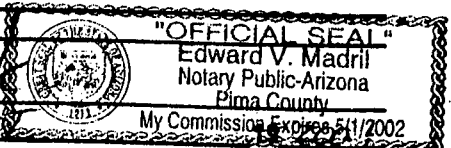
5. That I am personally acquainted with the mining claim(s). The work and improvements were made by and at the expense of the owner(s) of said claim(s). Said contiguous group of claims, listed on the reverse side of this document, are situated in the Pajarito Mining District, Santa Cruz County, Arizona

6. That between the dates starting at 12 o'clock noon on September 1, 2000 and ending at 12 o'clock noon on September 1, 2001 at least \$ 1,000.00 dollars worth of work and improvements were done and performed upon said claim(s) or upon one or more of a contiguous group of claims for the benefit of all, or wholly or partly outside of a contiguous group of claims for the benefit of all, not including the location work.

7. That the following persons were employed to perform the work and improvements described herein: S.A. Madril, A.V. Madril, Frank Ochoa, Tino Roman, S.L. Madril, B.V. Madril, H.d. Peare.

8. That the work and improvements performed were: Trench cut M.G.1 8'X8'X10'. Road repair to Top mines, Milling and assaying. Securing financing for mine. Trench cut at M.G.1 North side of Pena Blanca Canyon size 8'X8'X 20'

9. Dated Oct-29-2001, Signature Sergio A. Madril Jr.
 SUBSCRIBED AND SWORN TO before me, a Notary Public, this 29th day of Oct
 by SERGIO MADRIL
 Notary Public Edward V. Madril
 MY COMMISSION EXPIRES 5-1-2002



For BLM Use Only

2001 DEC -5 P 2:20

RECEIVED
 BLM STATE OFFICE

ENTERED IN COMPUTER

23 12/7/2001

This form is for the purpose of complying with the laws of the United States Department of the Interior, Bureau of Land Management and the State of Arizona pertaining to assessment work and/or a notice of intention to hold. 30 USC 28, 43 CFR 3833.2, ARS 27-208. Subject to Paperwork Reduction Act and Privacy Act statements available at the BLM AZ State Office. The form is not copyrighted. It may be reproduced without restriction.

0895

712

0895

If the claims/sites have consecutive BLM #'s and are in the same Township, Range and Section(s) they may be listed as follows:

SAMPLE 1-10 A MC 19640-49 Dkt/Pg # 1025/1-10 (or) 4N 20W 36
 RECORDING # 9106173-82

CLAIM/SITE NAME	SERIAL NUMBER	Dkt/Pg or Recording # of ORIGINAL LOCATION NOTICEI	TWN SHP	RNG	SEC(S)
1. Morning Glory # 1	A MC 93366	271-278	23S.	12E.	34
2. Morning Glory # 9	A MC 104464	279-20	23S.	12E.	34
3. Morning Glory # 10	A MC 104465	279-21	23S.	12E.	34
4. Morning Glory # 11	A MC 104772	280-316	23S.	12E.	34
5. Morning Glory # 12	A MC 104773	280-317	23S.	12E.	34
6. Sunset # 1	A MC 87936	263-516	24S.	12E.	3
7. Sunset # 2	A MC 104777	280-321	24S.	12E.	3
8. St. Patrick # 3	A MC 104468	279-24	24S.	12E.	3
9. St. Patrick # 4	A MC 104469	279-25	24S.	12E.	3
10. White Oak # 1	A MC 100784	276-121	24S.	12E.	2
11.	A MC				
12.	A MC				
13.	A MC				
14.	A MC				
15.	A MC				
16.	A MC				
17.	A MC				
18.	A MC				
19.	A MC				
20.	A MC				
21.	A MC				
22.	A MC				
23.	A MC				
24.	A MC				
25.	A MC				
26.	A MC				
27.	A MC				
28.	A MC				
29.	A MC				
30.	A MC				

FILE WITH: BUREAU OF LAND MANAGEMENT, 222 NORTH CENTRAL AVENUE, PHOENIX, AZ 85004-2203 and the respective county recorder, ON OR BEFORE DECEMBER 30th (NOT THE 31st), BLM REQUIRES A \$5.00 NONREFUNDABLE SERVICE CHARGE FOR EACH MINING CLAIM, MILL SITE OR TUNNEL SITE. ANNUAL FILLINGS THAT ARE NOT ACCOMPANIED BY PROPER SERVICE CHARGES WILL BE RETURNED WITHOUT FURTHER ACTION BY BLM.

United States Department of the Interior
Bureau of Land Management
 BUSINESS & SUPPORT SVCS DIV
 222 N CENTRAL AVE
 PHOENIX, AZ 85004 -2203
 Phone: (602) 417-9200

Receipt	
No:	418676

Transaction #: 438811
 Date of Transaction: 12/05/2001

CUSTOMER:	SERGIO MADRIL PAJARITO MINING CO. 323 W. WALNUT ST. NOGALES, AZ 85621
------------------	--

LINE #	QTY	COMMODITY / SUBJECT / ACTION / PRODUCT	REMARKS	UNIT PRICE	TOTAL
1	1.00	LOCATABLE MINERALS / MINING CLAIMS-NOT NEW-UNADJUD, ONE AUTH NO. ONLY / MINING CLAIM MONEY RECEIVED (455)	POL (10) 2001	- n/a -	\$50.00
TOTAL:					\$50.00

PAYMENT INFORMATION			
1	AMOUNT:	\$50.00	POSTMARKED: N/A
	TYPE:	CASH	RECEIVED: 12/05/2001
	NAME:	PAJARITO MINING CO. MADRIL, SERGIO 323 W. WALNUT ST. NOGALES AZ 85621	

REMARKS

CASE SERIAL NUMBER INFORMATION		
TRNS #	LINE #	CASES
438811	1	AMC93366/\$50.00

This receipt was generated by the automated BLM Collections and Billings System and is a paper representation of a portion of the official electronic record contained therein.



Pajarito Mining Company
323 W. Walnut St.
Nogales, AZ 85621 (520) 287-6001

November 27, 2000

Dear Sir;

Enclosed is accessment report for the year 2000. Also enclosed is a return envelop plus postage for the accessment report for my records.

Sincerely,

Sergio A. Madril Jr.

Sergio A. Madril Jr. C.E.O.

Dec 4 10 00 AM '00
RECEIVED
ARIZONA
MILITARY



INSTRUMENT #0009904
 OFFICIAL RECORDS OF
 SANTA CRUZ COUNTY
 SUZANNE SAINZ
 COUNTY RECORDER
 REQUEST OF :
 MADRIL, SERGIO A., JR.
 DATE: 11/14/00 TIME: 3.00
 FEE: 13.00
 DOCK 853 PAGE 558 PAGES: 2

Return Document to:

For BLM Use Only

AZ-3850-1 (July 1992)

Sergio A. Madril Jr.
Pajarito Mining Co.
323 W. Walnut St.
Nogales, Arizona 85621
Telephone # (520) 287-6001

<u>10 claims = \$150⁰⁰</u>

MICROFILMED/INDEXED

CHECK
 ONE

AFFIDAVIT OF PERFORMANCE OF ANNUAL WORK

Also fill in ITEMS 1 through 9 and the reverse side of this document.

NOTICE OF INTENTION TO HOLD

I intend to hold the claim(s) /site(s) listed on the reverse side of this document for the calendar year 19___. Also fill in ITEMS 1 through 4 and ITEM 9.

NOTICES OF INTENTION TO HOLD ARE FOR MILL SITES AND TUNNEL SITES OR FOR MINING CLAIMS WHEN ASSESSMENT WORK HAS NOT BEEN DONE, REGARDLESS OF WHETHER THE ANNUAL ASSESSMENT HAS BEEN SUSPENDED, DEFERRED, OR NOT YET ACCRUED. THE FILING OF A NOTICE OF INTENTION TO HOLD SHALL NOT RELIEVE THE OWNER OF COMPLYING WITH FEDERAL AND STATE LAWS PERTAINING TO THE PERFORMANCE OF ANNUAL ASSESSMENT WORK. NOTICES OF INTENTION TO HOLD FOR MILL SITES OR TUNNEL SITES NEED NOT BE COUNTY RECORDED. FOR MINING CLAIMS THE FORM FILED WITH BLM MUST BE IDENTICAL TO THE ONE THAT WAS OR WILL BE FILED WITH THE COUNTY.

Evidence of Annual Assessment Work or a Notice of Intention to Hold must be filed each calendar year following the calendar year in which the Claim/site was located.

ALL CLAIMS LISTED ON A SINGLE AFFIDAVIT MUST BE CONTIGUOUS.

1. State of Arizona, County of Santa Cruz ss:
2. I, (Name) Sergio A. Madril Jr. (Pajarito Mining Co.)
3. Reside at (Address) 323 W. Walnut St.
 City Nogales, County Santa Cruz, State Ariz., Zip 85621

being duly sworn, deposes and says that he/she is a citizen of the United States, more than eighteen years of age, that all of the facts set forth in this affidavit/notice, subject to the provisions and penalties of 18 USC 1001 pertaining to the filing of false, fictitious, or fraudulent statements with the United States, are true and correct according to the best of my knowledge, information and belief.

4. Owner's Name and Address (if not shown in items 1-3 above) CHECK HERE IF THIS IS A CHANGE OF ADDRESS


5. That I am personally acquainted with the mining claim(s). The work and improvements were made by and at the expense of the owner(s) of said claim(s). Said contiguous group of claims, listed on the reverse side of this document, are situated in the Pajarito Mining District, Santa Cruz County, Arizona

6. That between the dates starting at 12 o'clock noon on September 1, 1999 and ending at 12 o'clock noon on September 1, 2000 at least \$ 1,000.00 dollars worth of work and improvements were done and performed upon said claim(s) or upon one or more of a contiguous group of claims for the benefit of all, or wholly or partly outside of a contiguous group of claims for the benefit of all, not including the location work.

7. That the following persons were employed to perform the work and improvements described herein: S.A. Madril, A.V. Madril, Frank Ochoa, M. Ochoa, E. Ramos, L. Ramos, A.L. Madril, E. Ojeda, R. Martinez, H.D. Peare, S.L. Madril, B. Madril, M. Libanos, Omar, Tino Roman.

8. That the work and improvements performed were: Tunnel mucking of Sunset #1 for ASARCO Revision. Discovery of #2 Tunnel ST. Patrick Claim, mucking, and clearing of tunnel plus shaft. Water pumping adaptation of winch and excavation of shaft to 40 ft. All manual labor. Discovery of same vein connecting to Sunset #1.

9. Dated 11-14-2000, Signature Sergio A. Madril Jr.
 SUBSCRIBED AND SWORN TO before me, a Notary Public, this 14 day of November 2000
 by CECILIA FLORES
 Notary Public [Signature]
 MY COMMISSION EXPIRES 8/9/2002



BLM Use Only

This form is for the purpose of complying with the laws of the United States Department of the Interior, Bureau of Land Management and the State of Arizona pertaining to assessment work and/or a notice of intention to hold. 30 CFR 43 CFR 3833.2, ARS 27-208. Subject to Paperwork Reduction Act and statements available at the BLM AZ State Office. The form is not copyrighted. It may be reproduced without restriction.

ENTERED IN COMPUTER

0853 558

If the claims/sites have consecutive BLM #'s and are in the same Township, Range and Section(s) they may be listed as follows:

SAMPLE 1-10 A MC 19640-49 Dkt/Pg # 1025/1-10 (or) 4N 20W 36
 RECORDING # 9106173-82

CLAIM/SITE NAME	SERIAL NUMBER	Dkt/Pg or Recording # of ORIGINAL LOCATION NOTICEI	TWN SHP	RNG	SEC(S)
1. Morning Glory # 1	A MC 93366	271-278	23S.	12E.	34
2. Morning Glory # 9	A MC 104464	279-20	23S.	12E.	34
3. Morning Glory # 10	A MC 104465	279-21	23S.	12E.	34
4. Morning Glory # 11	A MC 104772	280-316	23S.	12E.	34
5. Morning Glory # 12	A MC 104773	280-317	23S.	12E.	34
6. Sunset # 1	A MC 87936	263-516	24S.	12E.	3
7. Sunset # 2	A MC 104777	280-321	24S.	12E.	3
8. St. Patrick # 3	A MC 104468	279-24	24S.	12E.	3
9. St. Patrick # 4	A MC 104469	279-25	24S.	12E.	3
10. White Oak # 1	A MC 100784	276-121	24S.	12E.	2
11.	A MC				
12.	A MC				
13.	A MC				
14.	A MC				
15.	A MC				
16.	A MC				
17.	A MC				
18.	A MC				
19.	A MC				
20.	A MC				
21.	A MC				
22.	A MC				
23.	A MC				
24.	A MC				
25.	A MC				
26.	A MC				
27.	A MC				
28.	A MC				
29.	A MC				
30.	A MC				

FILE WITH: BUREAU OF LAND MANAGEMENT, 222 NORTH CENTRAL AVENUE,
 PHOENIX, AZ 85004-2203 and the respective county recorder, ON OR BEFORE
DECEMBER 30th (NOT THE 31st), BLM REQUIRES A \$5.00 NONREFUNDABLE
SERVICE CHARGE FOR EACH MINING CLAIM, MILL SITE OR TUNNEL SITE.
ANNUAL FILLINGS THAT ARE NOT ACCOMPANIED BY PROPER SERVICE
CHARGES WILL BE RETURNED WITHOUT FURTHER ACTION BY BLM.

United States Department of the Interior
Bureau of Land Management
 BUSINESS & SUPPORT SVCS DIV
 222 N CENTRAL AVE
 PHOENIX, AZ 85004 -2203
 Phone: (602) 417-9200

Receipt	
No:	229078

Transaction #: 243489
Date of Transaction: 12/05/2000

CUSTOMER: SERGIO MADRIL
 323 W WALNUT ST
 NOGALES, AZ 85621

LINE #	QTY	COMMODITY / SUBJECT / ACTION / PRODUCT	REMARKS	UNIT PRICE	TOTAL
1	1	LOCATABLE MINERALS / MINING CLAIMS-ACCOUNTS/UNADJUDICATED / MINING CLAIM MONEY RECEIVED (455)	POL 2000 (10)	- n/a -	\$50.00
TOTAL:					\$50.00

PAYMENT INFORMATION		
1	AMOUNT: \$50.00	POSTMARKED: N/A
	TYPE: CREDIT CARD	RECEIVED: 12/05/2000
	NAME: MADRIL, SERGIO 323 W WALNUT ST NOGALES AZ 85621	
	CARD NO: XXXXXXXXXXXXX6073	AUTH CODE: 039924
	NAME ON CARD: SERGIO MADRIL	
	EXPIRES: 02/28/2002	
	SIGNATURE:	

REMARKS

520-287-6001

CASE SERIAL NUMBER INFORMATION		
TRNS #	LINE #	CASES
243489	1	AMC93366

This receipt was generated by the automated BLM Collections and Billings System and is a paper representation of a portion of the official electronic record contained therein.

CERTIFIED MAIL

RECEIVED
R.C.M.
ZONA STATE OFFICE

4 10 do AM '00

ARIZONA
DEC 4



7000 0520 0025 3202 5436



9264

85004

U.S. POSTAGE
PAID
NOGALES, AZ
85621
NOV 28, 00
AMOUNT

\$3.20
00080135-15

FROM

Sergio A. Madril Jr.
Pajarito Mining Co.
323 W. Walnut St.
Nogales, Arizona 85621

TO

Bureau of Land Management
Arizona State Office
222 N. Central Ave. Suite 101
Phoenix, Arizona 85004-2203

93366
87936
104463
104766
100784

MAINTENANCE FEE PAYMENT WAIVER CERTIFICATION

This small miner waiver is filed to hold the claims/sites listed below for the assessment year beginning at noon on the first September 1 following the official filing of this form with BLM. 2001

The undersigned owner(s) of the mining claims/sites listed below hereby certify under penalty of 18 U.S.C. 1001 and 43 U.S.C. 1212 that:

We control or will control, ten or fewer mining claims/sites located and maintained on Federal land in the United States of America on the August 31 that is one day before the beginning of the assessment year indicated in line one above.

We have will performed/performed assessment work upon the claims listed below for the current assessment year as of the August 31 indicated in line three above. This work meets the requirements of the General Mining Law of 1872, as amended; the Act of August 10, 1993; and the regulations at 43 CFR 3833 and 3850. Such work will be described on our affidavit of labor. Listing a site on this form constitutes a filing of a Notice of Intention to Hold for that site. I enclose a \$5.00 per site service charge (recording fee) for each site listed.

Please check this box if the following statement applies to you.

I/We relinquish my/our claims and/or sites not listed below.

The mining claims and sites for which the above waiver from payment of the maintenance fees is made are:

CLAIM NAME	BLM RECORDATION SERIAL NUMBER
1. Morning Glory # 1	952- 93366
2. Morning Glory # 9	104464
3. Morning Glory # 10	104465
4. Morning Glory # 11	104772
5. Morning Glory # 12	104773
6. Sunset # 1	87936
7. Sunset # 2	104777
8. St. Patricks # 3	104468
9. St. Patricks # 4	104469
10. White Oak # 1	100784

RECEIVED
BUREAU OF
LAND MANAGEMENT
JUL 25 11 01 AM '00

All owner(s) of the above mining claims and sites are filing for this waiver.

I/We understand and acknowledge that pursuant to 43 U.S.C. 1212 and 18 U.S.C. 1001, the filing of a false, fictitious, or fraudulent document with the Bureau of Land Management may result in a fine of up to \$10,000, a prison term not to exceed five years, or both.

Sergio A. Madril Jr.

(Owner's Name - Please Print)

323 W. Walnut St.

(Street or P.O. Box)

Nogales

(City)

Ariz.

(State)

85621

(Zip Code)

Sergio A. Madril Jr. 7-19-00
(Owner's Signature)

Armando V. Madril

(Owner's Name - Please Print)

627 Camino Arvizu

(Street or P.O. Box)

Rio Rico

(City)

Ariz.

(State)

85648

(Zip Code)

Armando V. Madril 7-19-00
(Owner's Signature)

(Owner's Name - Please Print)

(Owner's Signature)

(Street or P.O. Box)

(City)

(State)

(Zip Code)

(Owner's Name - Please Print)

ENTERED IN COMPUTER
8/19/00

(Street or P.O. Box)

(City)

(State)

(Zip Code)

So 8-9-00

_____ (Owner's Name - Please Print)	_____ (Owner's Signature)
_____ (Street or P.O. Box)	_____ (City) _____ (State) _____ (Zip Code)
_____ (Owner's Name - Please Print)	_____ (Owner's Signature)
_____ (Street or P.O. Box)	_____ (City) _____ (State) _____ (Zip Code)
_____ (Owner's Name - Please Print)	_____ (Owner's Signature)
_____ (Street or P.O. Box)	_____ (City) _____ (State) _____ (Zip Code)
_____ (Owner's Name - Please Print)	_____ (Owner's Signature)
_____ (Street or P.O. Box)	_____ (City) _____ (State) _____ (Zip Code)

INSTRUCTIONS

1. This certification of waiver from payment of maintenance fees is made under the regulations at 43 CFR 3833 and 3850.
2. This waiver must be filed in advance of the assessment year for which a waiver is sought, but in no event be filed later than the August 31st preceding the assessment year for which the waiver is sought.
3. You must still record your affidavit of assessment work for claims listed and/or Notices of Intention to Hold for any sites listed with the BLM by each December 30th, and the local recording office under State law, as in the past.
4. A \$5.00 service charge (recording fee) is required for all sites listed, otherwise a separate notice of intent to hold must be filed by December 30.
5. This waiver must be filed in the BLM State Office where the mining claims are recorded.
6. If the claims and sites are located in more than one State, a separate waiver form must be filed in each State in which they are held. The total number of claims and sites listed on separate waiver forms cannot exceed ten.
7. All claim names and Bureau of Land Management (BLM) serial numbers must be listed for all mining claims and sites for which a waiver is sought.
8. All owners and their addresses must be listed.
9. This waiver form must be signed by all of the owners or their designated agent. If an agent is designated, a statement appointing the agent, signed by all of the owners, must be submitted with this certification, if a designation of agent is not currently on file with the BLM State office where your claims and sites are recorded.
10. Mining claims and sites held by a husband and wife, either jointly or individually, or their children under the age of discretion, shall be counted towards the 10 claim limit. Mining claims and sites held in co-ownership, or by an association of locators, by a partnership, or by a corporation shall be counted towards the 10 claim limit for claimants that have an interest in these entities.
11. Failure to pay the maintenance fee or meet the requirements for waiver from payment of the maintenance fee by any August 31st deadline for the following assessment year shall cause the mining claims and sites to be declared null and void.

NOTICE/BURDEN HOURS STATEMENT

The Privacy Act of 1974 and the regulation in 43 CFR 2.48(d) provide that you be furnished the following information in connection with the information required by this certification of exemption from rental fees form.

AUTHORITY: 30 U.S.C. 28-28k; 43 U.S.C. 1201, 1740, and 1744; 43 CFR 3833 and 3850.

PRINCIPLE PURPOSE: This information is to be used to verify that the owner(s) of a mining claim has complied with the Act of August 10, 1993 (107 Stat. 312), and is entitled to perform assessment work in lieu of paying the maintenance fee for the mining claims listed on this form.

ROUTINE USE: (1) Adjudication of the claimant(s) certification of waiver from paying the maintenance fee otherwise required by the Act of August 10, 1993 (107 Stat. 312). (2) Disclosure may be made to appropriate Federal agencies when location is made within the agency's geographic area of responsibility. (3) Information from the record and/or the record will be transferred to the appropriate Federal, State, or local agency, or a member of the public in response to a specific request for pertinent information. (4) Information may also be provided to the Department of Justice or in a proceeding before a court or adjudicative body; or to Federal, State, local or foreign agencies when needed for enforcement of civil or criminal codes or applicable regulations concerning title rights upon the public land.

EFFECT OF NOT PROVIDING INFORMATION: Disclosure of this information is required by the Act of August 10, 1993 (107 Stat. 312) and 43 CFR 3833 for those owner(s) wishing to take the small miners waiver allowed under 43 CFR 3833 and 3850. Failure to supply the information required in this form to support the owner(s) certification of waiver from payment of the otherwise required maintenance fees will result in the waiver being disallowed and the mining claims declared null and void by the Bureau of Land Management (BLM).

The Paperwork Reduction Act of 1980 (44 U.S.C. 3501, et seq.) requires us to tell you that:

This information is being collected to allow the BLM to determine if you qualify for a waiver from the payment of \$100 per mining claim maintenance fee established by the Act of August 10, 1993 (107 Stat. 312) and the implementing regulations at 43 CFR 3833 and 3850. A response to this request is required in accordance with the statute (107 Stat. 312) to retain your benefit.

Public reporting burden for this form is estimated to average 8 minutes per response, including time to review instructions, gathering and maintaining data, and completing and reviewing the form. Direct comments regarding this burden estimate, or any other aspect of this form, to the Department of the Interior, Bureau of Land Management, Information Collection Clearance Officer (DW-101) Denver Federal Center, Building 40, P.O. Box 25047, Denver, CO 80225-0047 and the Office of Management and Budget, Paperwork Reduction Project (1004-0114), Washington, D.C. 20503.

BLM would like you to know that you do not have to respond to this, or any other, Federal agency-sponsored information collection unless it displays a currently valid OMB control number.

FOR OFFICIAL USE ONLY



Cajavito Mining Company
 323 W. Walnut St.
 Nogales, AZ 85621 (520) 287-6001

93366
 104463
 104766
 87936
 100784

9-26-99

Dear Sir:

Enclosed are:

- A. Assessment Report '99.*
- B. Return envelope.*
- C. Check #50.00 fees*


ARIZONA
 STATE OFFICE
 PHOENIX, ARIZONA

SEP 21 9 46 AM '99

RECEIVED
 BUREAU OF
 LAND MANAGEMENT

Sincerely,

George A. Mohr, Jr.



UNITED STATES
DEPARTMENT OF THE INTERIOR
BUREAU OF LAND MANAGEMENT

RECEIPT AND ACCOUNTING ADVICE

NO. 2531942 07

CD/AZ

09/21/99

Subject: AFFIDAVITS OF ASSESSMENT WORK

2 10 12

50.00

Applicant:

SERGIO A MADRIL JR
PAJARITO MINING CO
323 W WALNUT ST
NOGALES AZ 85621


CK 1262
Remitter: 520-287-6001

Assignor:

LEASE MANAGEMENT DATA									
<input type="checkbox"/> NEW <input type="checkbox"/> UPDATE <input type="checkbox"/> PAYMENT									
ORIGINAL SERIAL NO.	ASG.	TYPE	ST.	CTY.	FUND SYMBOL			ACRES/UNITS	RATE
AMC 93366 ET AL	(10)								
AMOUNT	ANV. DATE	EXP. DATE	BILL CYC.	S/C	DISTRICT	NEXT BILL	MISC. DATA	U of M	ACTUAL UNITS
ASSIGNMENT SERIAL NO.	ASG.	TYPE	ST.	CTY.	FUND SYMBOL			ACRES/UNITS	RATE
AMOUNT	ANV. DATE	EXP. DATE	BILL CYC.	S/C	DISTRICT	NEXT BILL	MISC. DATA	U of M	ACTUAL UNITS
APPLY REMITTANCE					Remarks:				
ACTION	FUND SYMBOL	CTY.	AMOUNT						
FILING FEE									
RENTAL									
UNEARNED									
REFUND									
TOTAL									
AMOUNT DUE									
<input type="checkbox"/> Lease in Escrow? <input type="checkbox"/> KGS? <input type="checkbox"/> Auto Escalates? <input type="checkbox"/> Auto Renew?					FOR MMS USE ONLY BILLEE NUMBER OCS SECTION CODE				
Of Interest? Operating Rights? Operator Bond Filed?					FOREST REFUGE				

BY:

DATE:





OFFICIAL RECORDS OF
 SANTA CRUZ COUNTY
 SUZANNE SAINZ
 COUNTY RECORDER
 REQUEST OF :
 MADRIL, SERGIO A. JR.
 DATE: 09/13/99 TIME: 3.00
 FEE: 13.00
 DOCK 809 PAGE 110 PAGES: 2

Return Document to:

For BLM Use Only

AZ-3830-1 (July 1992)

Sergio A. Madril Jr.
Pajarito Mining Co.
323 W. Walnut St.
Nogales, Arizona 85621
 Telephone # (520)-287-6001

10 claims = \$50⁰⁰
 cell

MICROFILMED/INDEXED

DOCK 809 PAGE 110

AFFIDAVIT OF PERFORMANCE OF ANNUAL WORK

Also fill in ITEMS 1 through 9 and the reverse side of this document.

CHECK
 ONE

NOTICE OF INTENTION TO HOLD

I intend to hold the claim(s) /site(s) listed on the reverse side of this document for the calendar year 19____. Also fill in ITEMS 1 through 4 and ITEM 9.

NOTICES OF INTENTION TO HOLD ARE FOR MILL SITES AND TUNNEL SITES OR FOR MINING CLAIMS WHEN ASSESSMENT WORK HAS NOT BEEN DONE, REGARDLESS OF WHETHER THE ANNUAL ASSESSMENT HAS BEEN SUSPENDED, DEFERRED, OR NOT YET ACCRUED. THE FILING OF A NOTICE OF INTENTION TO HOLD SHALL NOT RELIEVE THE OWNER OF COMPLYING WITH FEDERAL AND STATE LAWS PERTAINING TO THE PERFORMANCE OF ANNUAL ASSESSMENT WORK. NOTICES OF INTENTION TO HOLD FOR MILL SITES OR TUNNEL SITES NEED NOT BE COUNTY RECORDED. FOR MINING CLAIMS THE FORM FILED WITH BLM MUST BE IDENTICAL TO THE ONE THAT WAS OR WILL BE FILED WITH THE COUNTY.

Evidence of Annual Assessment Work or a Notice of Intention to Hold must be filed each calendar year following the calendar year in which the Claim/site was located.

ALL CLAIMS LISTED ON A SINGLE AFFIDAVIT MUST BE CONTIGUOUS.

1. State of Arizona, County of Santa Cruz ss:
2. I, (Name) Sergio A. Madril Jr. (Pajarito Mining Co.)
3. Reside at (Address) 323 W. Walnut St.
 City Nogales, County Santa Cruz, State Az., Zip 85621

being duly sworn, deposes and says that he/she is a citizen of the United States, more than eighteen years of age, that all of the facts set forth in this affidavit/notice, subject to the provisions and penalties of 18 USC 1001 pertaining to the filing of false, fictitious, or fraudulent statements with the United States, are true and correct according to the best of my knowledge, information and belief.

4. Owner's Name and Address (If not shown in items 1-3 above) CHECK HERE IF THIS IS A CHANGE OF ADDRESS

5. That I am personally acquainted with the mining claim(s). The work and improvements were made by and at the expense of the owner(s) of said claim(s). Said contiguous group of claims, listed on the reverse side of this document, are situated in the Pajarito Mining District, Santa Cruz County, Arizona

6. That between the dates starting at 12 o'clock noon on September 1, 19 98 and ending at 12 o'clock noon on September 1, 19 99 at least \$ 1,000.00 dollars worth of work and improvements were done and performed upon said claim(s) or upon one or more of a contiguous group of claims for the benefit of all, or wholly or partly outside of a contiguous group of claims for the benefit of all, not including the location work.


7. That the following persons were employed to perform the work and improvements described herein: Sergio A. Madril Jr. Armando V. Madril, H.D. Peare, A. Ochoa, F. Ochoa, Tino Roman, SL. Madril Sr.

8. That the work and improvements performed were: Extraction 15 tons ore, Water pumping Tunnels, assaying and sampling, Clean-up of St. Patrick Adit, for assaying and sampling of ore body. Smelting of Bullion and refining.

9. Dated SEPT 13, 1999, Signature Sergio A. Madril Jr.

SUBSCRIBED AND SWORN TO before me, a Notary Public, this 13 day of SEPT, 19 99
 by RICARDO GARCIA

Notary Public [Signature]
 MY COMMISSION EXPIRES MY AUG 03 2001



For BLM Use Only

RECEIVED
 BUREAU OF
 LAND MANAGEMENT
 ARIZONA
 STATE OFFICE
 PHOENIX, ARIZONA
 SEP 21 9 46 AM '99

This form is for the purpose of complying with the laws of the United States Department of the Interior, Bureau of Land Management and the State of Arizona pertaining to assessment work and/or a notice of intention to hold. 30 USC 28, 43 CFR 3833.2, ARS 27-208. Subject to Paperwork Reduction Act and Privacy Act statements available at the BLM AZ State Office. The form is not copyrighted. It may be reproduced without restriction.

ENTERED INTO COMPUTER

2/11/8/99 k

If the claims/sites have consecutive BLM #'s and are in the same Township, Range and Section(s) they may be listed as follows:

SAMPLE 1-10 A MC 19640-49 Dkt/Pg # 1025/1-10 (or) 4N 20W 36
 RECORDING # 9106173-82

CLAIM/SITE NAME	SERIAL NUMBER	Dkt/Pg or Recording # of ORIGINAL LOCATION NOTICE!	TWN SHP	RNG	SEC(S)
1. Morning Glory No.1	A MC 93366 ✓	271-278	23S.	12E.	34
2. Morning Glory No.9	A MC 104464	279-20	23S.	12E.	34
3. Morning Glory No.10	A MC 104465	279-21	23S.	12E.	34
4. Morning Glory No.11	A MC 104772	280-316	23S.	12E.	34
5. Morning Glory No.12	A MC 104773	280-317	23S.	12E.	34
6. Sunset	No 1 A MC 87936 ✓	263-516	24S.	12E.	3
7. Sunset	No 2 A MC 104777 ✓	280-321	24S.	12E.	3
8. St. Patrick	No. 3 A MC 104468	279-24	24S.	12E.	3
9. St. Patrick	No. 4 A MC 104469	279-25	24S.	12E.	3
10. White Oak	No.1 A MC 100784 ✓	276-121	24S.	12E.	2
11.	A MC				
12.	A MC				
13.	A MC				
14.	A MC				
15.	A MC				
16.	A MC				
17.	A MC				
18.	A MC				
19.	A MC				
20.	A MC				
21.	A MC				
22.	A MC				
23.	A MC				
24.	A MC				
25.	A MC				
26.	A MC				
27.	A MC				
28.	A MC				
29.	A MC				
30.	A MC				

FILE WITH: Bureau of Land Management, 3707 North 7th Street, P. O. Box 16563, Phoenix, Arizona 85011 and the respective county recorder, ON OR BEFORE DECEMBER 30th (NOT THE 31st). BLM REQUIRES A \$5.00 NONREFUNDABLE SERVICE CHARGE FOR EACH MINING CLAIM, MILL SITE OR TUNNEL SITE. ANNUAL FILINGS THAT ARE NOT ACCOMPANIED BY PROPER SERVICE CHARGES WILL BE RETURNED WITHOUT FURTHER ACTION BY BLM.



Pajarito Mining Company
 323 W. Walnut St.
 Nogales, AZ 85621 (520) 287-6001

104766

August 10, 1999

Dear Sir;

I send in my Maintenance Fee Waiver Certification by Registered U.S. Mail and was received by B.L.M. on July 22, 1999. (U.S.Receipt Number Z 238-953-401).

I need a copy of the Maintenance Fee Waiver Certification stamped by B.L.M. , showing that it was received and entered in computer, for my records.

Enclosed is envelope and postage.

Owners

Sergio A. Madril Jr.

Armando V. Madril

Enclosed Claim Names and assign serial numbers.

RECEIVED
 DIVISION OF
 LAND MANAGEMENT
 AUG 12 9 57 AM '99

Sincerely,

Sergio A. Madril Jr

Sergio A. Madril Jr.

8/18/99 Copy sent to Mr. Madril.

SM

COPY

CLAIMNAME	BLM RECORDATION SERIAL NUMBER
Morning Glory # 1	952-93366
Morning Glory # 9	104464
Morning Glory # 10	104465
Morning Glory # 11	104772
Morning Glory # 12	104773
Sunset # 1	87936
Sunset # 2	104777
St. Patrick's # 3	104468
St. Patrick's # 4	104469
White Oak # 1	100784

AUG 12 10 57 AM '89
L.A. COUNTY
REC'D
CLERK

DEPARTMENT OF THE INTERIOR
BUREAU OF LAND MANAGEMENT

FORM APPROVED
OMB NO. 100-0114
Expires September 30, 1999

MAINTENANCE FEE PAYMENT WAIVER CERTIFICATION

A small miner waiver is filed to hold the claims/sites listed below for the assessment year beginning at noon on the first September 1 following the filing of this form with BLM. 2000

The undersigned owner(s) of the mining claims/sites listed below hereby certify under penalty of 18 U.S.C. 1001 and 43 U.S.C. 1212 that: 100
I will control, or will control ten or fewer mining claims/sites located and maintained on Federal land in the United States of America on the August 31 one day before the beginning of the assessment year indicated in line one above.

I have/will performed/performed assessment work upon the claims listed below for the current assessment year as of the August 31 indicated in line one above. This work meets the requirements of the General Mining Law of 1872, *as amended*; the Act of August 10, 1993; and the regulations at 43 CFR 3833 and 3850. Such work will be described on our affidavit of labor. Listing a site on this form constitutes a filing of a Notice of Intention to Hold at site. I enclose a \$5.00 per site service charge (recording fee) for each site listed.

Please check this box if the following statement applies to you.

We relinquish my/our claims and/or sites not listed below.

The mining claims and sites for which the above waiver from payment of the maintenance fees is made are:

104766 - AMC 93360-
100784, 104403-
~~104737~~, 87930-

CLAIM NAME	BLM RECORDATION SERIAL NUMBER
Morning Glory # 1	952-93366 -
Morning Glory # 9	104464 -
Morning Glory # 10	104465 -
Morning Glory # 11	104772 -
Morning Glory # 12	104773 -
Sunset # 1	87936 -
Sunset # 2	104777 -
St. Patrick's # 3	104468 -
St. Patrick's # 4	104469 -
White Oak # 1	100784 -

Sergio A. Madril Jr. owner(s) of the above mining claims and sites are filing for this waiver.

I understand and acknowledge that pursuant to 43 U.S.C. 1212 and 18 U.S.C. 1001, the filing of a false, fictitious, or fraudulent document with the Bureau of Land Management may result in a fine of up to \$10,000, a prison term not to exceed five years, or both.

Sergio A. Madril Jr.
(Owner's Name - Please Print)

Sergio A. Madril Jr.
(Owner's Signature)

323 W. Walnut St.
(Street or P.O. Box)

Nogales Arizona 85621
(City) (State) (Zip Code)

Armando V. Madril
(Owner's Name - Please Print)

Armando V. Madril
(Owner's Signature)

627 Camino Arvizu
(Street or P.O. Box)

Rio Rico Arizona 85648
(City) (State) (Zip Code)

new of
Armando V. Madril
- Please Print)

Armando V. Madril
(Owner's Signature)

Armando V. Madril
P.O. Box)

Armando V. Madril
(City) (State)

Armando V. Madril
- Please Print)

Armando V. Madril
(Owner's Signature)

Armando V. Madril
(Street or P.O. Box) 7/26/99

Armando V. Madril
(City) 7/26/99 (State)

ENTERED INTO COMPUTER

3000

MAINTENANCE FEE PAYMENT WAIVER CERTIFICATION

This small miner waiver is filed to hold the claims/sites listed below for the assessment year beginning at noon on the first September 1 following the official filing of this form with BLM. 2000

The undersigned owner(s) of the mining claims/sites listed below hereby certify under penalty of 18 U.S.C. 1001 and 43 U.S.C. 1212 that: 100
We control, or will control ten or fewer mining claims/sites located and maintained on Federal land in the United States of America on the August 31 that is one day before the beginning of the assessment year indicated in line one above.

We have will performed perform assessment work upon the claims listed below for the current assessment year as of the August 31 indicated in line three above. This work meets the requirements of the General Mining Law of 1872, *as amended*; the Act of August 10, 1993; and the regulations at 43 CFR 3833 and 3850. Such work will be described on our affidavit of labor. Listing a site on this form constitutes a filing of a Notice of Intention to Hold for that site. I enclose a \$5.00 per site service charge (recording fee) for each site listed.

Please check this box if the following statement applies to you.
I/We relinquish my/our claims and/or sites not listed below.

104766 - AMC 93366 - 104766
100784, 104403 - 104766
104737, 87930 -

The mining claims and sites for which the above waiver from payment of the maintenance fees is made are:

CLAIM NAME	BLM RECORDATION SERIAL NUMBER
1. Morning Glory # 1	952-93366-
2. Morning Glory # 9	104464-
3. Morning Glory # 10	104465-
4. Morning Glory # 11	104772-
5. Morning Glory # 12	104773-
6. Sunset # 1	87936-
7. Sunset # 2	104777-
8. St. Patrick's # 3	104468-
9. St. Patrick's # 4	104469-
10. White Oak # 1	100784-

All owner(s) of the above mining claims and sites are filing for this waiver.

We understand and acknowledge that pursuant to 43 U.S.C. 1212 and 18 U.S.C. 1001, the filing of a false, fictitious, or fraudulent document with the Bureau of Land Management may result in a fine of up to \$10,000, a prison term not to exceed five years, or both.

Sergio A. Madril Jr.
(Owner's Name - Please Print)

Sergio A. Madril Jr.
(Owner's Signature)

323 W. Walnut St.
(Street or P.O. Box)

Nogales Arizona 85621
(City) (State) (Zip Code)

Armando V. Madril
(Owner's Name - Please Print)

Armando V. Madril
(Owner's Signature)

627 Camino Arvizu
(Street or P.O. Box)

Rio Rico Arizona 85648
(City) (State) (Zip Code)

(Owner's Name - Please Print)

(Owner's Signature)

(Street or P.O. Box)

(City) (State) (Zip Code)

(Owner's Name - Please Print)

(Owner's Signature)

(Street or P.O. Box)

(City) (State) (Zip Code)

ENTERED INTO COMPUTER

Verified
7/26/99

(Owner's Name - Please Print)	(Owner's Signature)		
(Street or P.O. Box)	(City)	(State)	(Zip Code)
(Owner's Name - Please Print)	(Owner's Signature)		
(Street or P.O. Box)	(City)	(State)	(Zip Code)
(Owner's Name - Please Print)	(Owner's Signature)		
(Street or P.O. Box)	(City)	(State)	(Zip Code)
(Owner's Name - Please Print)	(Owner's Signature)		
(Street or P.O. Box)	(City)	(State)	(Zip Code)

INSTRUCTIONS

- | | |
|---|---|
| <ol style="list-style-type: none"> 1. This certification of waiver from payment of maintenance fees is made under the regulations at 43 CFR 3833 and 3850. 2. This waiver must be filed in advance of the assessment year for which a waiver is sought, but in no event be filed later than the August 31st preceding the assessment year for which the waiver is sought. 3. You must still record your affidavit of assessment work for claims listed and/or Notices of Intention to Hold for any sites listed with the BLM by each December 30th, and the local recording office under State law, as in the past. 4. A \$5.00 service charge (recording fee) is required for all sites listed, otherwise a separate notice of intent to hold must be filed by December 30. 5. This waiver must be filed in the BLM State Office where the mining claims are recorded. 6. If the claims and sites are located in more than one State, a separate waiver form must be filed in each State in which they are held. The total number of claims and sites listed on separate waiver forms cannot exceed ten. 7. All claim names and Bureau of Land Management (BLM) serial numbers must be listed for all mining claims and sites for which a waiver is sought. | <ol style="list-style-type: none"> 8. All owners and their addresses must be listed. 9. This waiver form must be signed by all of the owners or their designated agent. If an agent is designated, a statement appointing the agent, signed by all of the owners, must be submitted with this certification, if a designation of agent is not currently on file with the BLM State office where your claims and sites are recorded. 10. Mining claims and sites held by a husband and wife, either jointly or individually, or their children under the age of discretion, shall be counted towards the 10 claim limit. Mining claims and sites held in co-ownership, or by an association of locators, by a partnership, or by a corporation shall be counted towards the 10 claim limit for claimants that have an interest in these entities. 11. Failure to pay the maintenance fee or meet the requirements for waiver from payment of the maintenance fee by any August 31st deadline for the following assessment year shall cause the mining claims and sites to be declared null and void. |
|---|---|

NOTICE/BURDEN HOURS STATEMENT

The Privacy Act of 1974 and the regulation in 43 CFR 2.48(d) provide that you be furnished the following information in connection with the information required by this certification of exemption from rental fees form.

AUTHORITY: 30 U.S.C. 28-28k; 43 U.S.C. 1201, 1740, and 1744; 43 CFR 3833 and 3850.

PRINCIPLE PURPOSE: This information is to be used to verify that the owner(s) of a mining claim has complied with the Act of August 10, 1993 (107 Stat. 312), and is entitled to perform assessment work in lieu of paying the maintenance fee for the mining claims listed on this form.

ROUTINE USE: (1) Adjudication of the claimant(s) certification of waiver from paying the maintenance fee otherwise required by the Act of August 10, 1993 (107 Stat. 312). (2) Disclosure may be made to appropriate Federal agencies when location is made within the agency's geographic area of responsibility. (3) Information from the record and/or the record will be transferred to the appropriate Federal, State, or local agency, or a member of the public in response to a specific request for pertinent information. (4) Information may also be provided to the Department of Justice or in a proceeding before a court or adjudicative body; or to Federal, State, local or foreign agencies when needed for enforcement of civil or criminal codes or applicable regulations concerning title rights upon the public land.

EFFECT OF NOT PROVIDING INFORMATION: Disclosure of this information is required by the Act of August 10, 1993 (107 Stat. 312) and 43 CFR 3833 for those owner(s) wishing to take the small miners waiver allowed under 43 CFR 3833 and 3850. Failure to supply the information required in this form to support the owner(s) certification of waiver from payment of the otherwise required maintenance fees will result in the waiver being disallowed and the mining claims declared null and void by the Bureau of Management (BLM).

The Paperwork Reduction Act of 1980 (44 U.S.C. 3501, et seq.) requires us to tell you that:

This information is being collected to allow the BLM to determine if you qualify for a waiver from the payment of \$100 per mining claim maintenance fee established by the Act of August 10, 1993 (107 Stat. 312) and the implementing regulations at 43 CFR 3833 and 3850. A response to this request is required in accordance with the statute (107 Stat. 312) to retain your benefit.

Public reporting burden for this form is estimated to average 8 minutes per response, including time to review instructions, gathering and maintaining data, and completing and reviewing the form. Direct comments regarding this burden estimate, or any other aspect of this form, to the Department of the Interior, Bureau of Land Management, Information Collection Clearance Officer (DW-101) Denver Federal Center, Building 40, P.O. Box 25047, Denver, CO 80225-0047 and the Office of Management and Budget, Paperwork Reduction Project (1004-0114), Washington, D.C. 20503.

BLM would like you to know that you do not have to respond to this, or any other, Federal agency-sponsored information collection unless it displays a currently valid OMB control number.

FOR OFFICIAL USE ONLY

ARIZONA
STATE OFFICE
PHOENIX, ARIZONA

JUL 22 10 31 AM '99

RECEIVED
BUREAU OF
LAND MANAGEMENT



INSTRUMENT #9812429
 OFFICIAL RECORDS OF
 SANTA CRUZ COUNTY
 SUZANNE SAINZ
 COUNTY RECORDER
 REQUEST OF :
 PAJARITO MINING CO.
 DATE: 11/25/98 TIME: 12.50
 FEE: 13.00
 DOCK 778 PAGE 279 PAGES: 2

Return Document to:
Sergio A. Madril Jr.
Pajarito Mining Co.
323 W. Walnut St.
Nogales, Arizona 85621
 Telephone # (520) 287-6001

For BLM Use Only

100784	
104463	
104766	
87936	93366

MICROFILMED INDEXED

DOCK 778 PAGE 279

AFFIDAVIT OF PERFORMANCE OF ANNUAL WORK

Also fill in ITEMS 1 through 9 and the reverse side of this document.

CHECK
ONE

NOTICE OF INTENTION TO HOLD

I intend to hold the claim(s) /site(s) listed on the reverse side of this document for the calendar year 19___. Also fill in ITEMS 1 through 4 and ITEM 9.

NOTICES OF INTENTION TO HOLD ARE FOR MILL SITES AND TUNNEL SITES OR FOR MINING CLAIMS WHEN ASSESSMENT WORK HAS NOT BEEN DONE, REGARDLESS OF WHETHER THE ANNUAL ASSESSMENT HAS BEEN SUSPENDED, DEFERRED, OR NOT YET ACCRUED. THE FILING OF A NOTICE OF INTENTION TO HOLD SHALL NOT RELIEVE THE OWNER OF COMPLYING WITH FEDERAL AND STATE LAWS PERTAINING TO THE PERFORMANCE OF ANNUAL ASSESSMENT WORK. NOTICES OF INTENTION TO HOLD FOR MILL SITES OR TUNNEL SITES NEED NOT BE COUNTY RECORDED. FOR MINING CLAIMS THE FORM FILED WITH BLM MUST BE IDENTICAL TO THE ONE THAT WAS OR WILL BE FILED WITH THE COUNTY.

Evidence of Annual Assessment Work or a Notice of Intention to Hold must be filed each calendar year following the calendar year in which the Claim/site was located.

ALL CLAIMS LISTED ON A SINGLE AFFIDAVIT MUST BE CONTIGUOUS.

1. State of Arizona, County of Santa Cruz ss:
2. I, (Name) Sergio A. Madril Jr. (Pajarito Mining Co.)
3. Reside at (Address) 323 W. Walnut St.
 City Nogales, County Santa Cruz, State Az., Zip 85621

being duly sworn, deposes and says that he/she is a citizen of the United States, more than eighteen years of age, that all of the facts set forth in this affidavit/notice, subject to the provisions and penalties of 18 USC 1001 pertaining to the filing of false, fictitious, or fraudulent statements with the United States, are true and correct according to the best of my knowledge, information and belief.

4. Owner's Name and Address (If not shown in items 1-3 above) CHECK HERE IF THIS IS A CHANGE OF ADDRESS

5. That I am personally acquainted with the mining claim(s). The work and improvements were made by and at the expense of the owner(s) of said claim(s). Said contiguous group of claims, listed on the reverse side of this document, are situated in the Pajarito Mining District, Santa Cruz County, Arizona

6. That between the dates starting at 12 o'clock noon on September 1, 19 97 and ending at 12 o'clock noon on September 1, 19 98 at least \$ 1,000.00 dollars worth of work and improvements were done and performed upon said claim(s) or upon one or more of a contiguous group of claims for the benefit of all, or wholly or partly outside of a contiguous group of claims for the benefit of all, not including the location work.

7. That the following persons were employed to perform the work and improvements described herein: Sergio A. Madril Jr. Armando V. Madril, H.D. Peare, A. Ochoa, F. Ochoa, Tino Roman, SL. Madril Sr.

8. That the work and improvements performed were: Extraction 40 tons ore, From St. Patricks Mine assaying and sampling, Clean-up of Sunset Shaft 24 ft. for assaying and sampling of ore body. Trench cuts at three locations on Pena Blanca Wash. Trench cuts sizes 4ft.X6ft.X16ft. To assay Canyon wall.

9. Dated 11-25-98, Signature Sergio A. Madril Jr.

SUBSCRIBED AND SWORN TO before me, a Notary Public, this 25 day of November, 19 98
 by CECILIA HARRIS
 Notary Public [Signature]
 MY COMMISSION EXPIRES * AUGUST 09/ 2002

This form is for the purpose of complying with the laws of the United States Department of the Interior, Bureau of Land Management and the State of Arizona pertaining to assessment work and/or a notice of intention to hold. 30 USC 28, 43 CFR 3833.2, ARS 27-208. Subject to Paperwork Reduction Act and Privacy Act statements available at the BLM AZ State Office. The form is not copyrighted. It may be reproduced without restriction.

ENTERED INTO COMPUTER

SB 10/09/98

For BLM Use Only

RECEIVED
 BUREAU OF
 LAND MANAGEMENT

ARIZONA
 STATE OFFICE
 GENERAL SERVICES

NOV 22 11 03 AM '98

VERIFIED
 JAN 05 1999

If the claims/sites have consecutive BLM #'s and are in the same Township, Range and Section(s) they may be listed as follows:

SAMPLE 1-10 A MC 19640-49 Dkt/Pg # 1025/1-10 (or) 4N 20W 36
 RECORDING # 9106173-82

CLAIM/SITE NAME	SERIAL NUMBER	Dkt/Pg or Recording # of ORIGINAL LOCATION NOTICE!	TWN SHP	RNG	SEC(S)
1. Morning Glory No.1	A MC 93366	271-278	23S.	12E.	34
2. Morning Glory No.9	A MC 104464	279-20	23S.	12E.	34
3. Morning Glory No.10	A MC 104465	279-21	23S.	12E.	34
4. Morning Glory No.11	A MC 104772	280-316	23S.	12E.	34
5. Morning Glory No.12	A MC 104773	280-317	23S.	12E.	34
6. Sunset	No 1 A MC 87936	263-516	24S.	12E.	3
7. Sunset	No 2 A MC 104777	280-321	24S.	12E.	3
8. St. Patrick	No.3 A MC 104468	279-24	24S.	12E.	3
9. St. Patrick	No.4 A MC 104469	279-25	24S.	12E.	3
10. White Oak	No.1 A MC 100784	276-121	24S.	12E.	2
11.	A MC				
12.	A MC				
13.	A MC				
14.	A MC				
15.	A MC				
16.	A MC				
17.	A MC				
18.	A MC				
19.	A MC				
20.	A MC				
21.	A MC				
22.	A MC				
23.	A MC				
24.	A MC				
25.	A MC				
26.	A MC				
27.	A MC				
28.	A MC				
29.	A MC				
30.	A MC				

FILE WITH: Bureau of Land Management, 3707 North 7th Street, P. O. Box 16563, Phoenix, Arizona 85011 and the respective county recorder, ON OR BEFORE DECEMBER 30th (NOT THE 31st). BLM REQUIRES A \$5.00 NONREFUNDABLE SERVICE CHARGE FOR EACH MINING CLAIM, MILL SITE OR TUNNEL SITE. ANNUAL FILINGS THAT ARE NOT ACCOMPANIED BY PROPER SERVICE CHARGES WILL BE RETURNED WITHOUT FURTHER ACTION BY BLM.



Sajarito Mining Company
323 W. Walnut St.
Nogales, AZ 85621 (520) 287-6001

December 16, 1998

Dear Sir:

Enclosed is a return envelope for the return of the
Assessment Affidavit.

ARIZONA
STATE OFFICE
PHOENIX, ARIZONA

Dec 22 11 03 AM '98

RECEIVED
BUREAU OF
LAND MANAGEMENT

Sincerely,

Sergio A. Madril Jr.

Sergio A. Madril Jr.

VERIFIED

UNITED STATES
DEPARTMENT OF THE INTERIOR
BUREAU OF LAND MANAGEMENT

RECEIPT AND ACCOUNTING ADVICE

NO. 2443872

Subject:

Applicant:

AFFIDAVITS OF ASSESSMENT WORK (10)

2 55 12

98.00

SERGIO A MADRIL JR
PALMSPITO MINING CO
323 W WALNUT ST
MOOREHEAD AZ 85521

Remitter: OK 11035
528-287-6021

Assignor:

LEASE MANAGEMENT DATA									
<input type="checkbox"/> NEW <input type="checkbox"/> UPDATE <input type="checkbox"/> PAYMENT									
ORIGINAL SERIAL NO.	ASG.	TYPE	ST.	CTY.	FUND SYMBOL			ACRES/UNITS	RATE

AMOUNT	ANV. DATE	EXP. DATE	BILL CYC.	S/C	DISTRICT	NEXT BILL	MISC. DATA	U of M	ACTUAL UNITS

ASSIGNMENT SERIAL NO.	ASG.	TYPE	ST.	CTY.	FUND SYMBOL			ACRES/UNITS	RATE

AMOUNT	ANV. DATE	EXP. DATE	BILL CYC.	S/C	DISTRICT	NEXT BILL	MISC. DATA	U of M	ACTUAL UNITS

APPLY REMITTANCE			
ACTION	FUND SYMBOL	CTY.	AMOUNT
FILING FEE			
RENTAL			
UNEARNED			
REFUND			
TOTAL			
AMOUNT DUE			

Remarks:

BY: _____ DATE: _____

- Lease in Escrow?
- KGS? Of Interest?
- Auto Escalates? Operating Rights?
- Auto Renew? Operator
- Bond Filed?

FOR MMS USE ONLY		
BILLEE		FOREST REFUGE
NUMBER		
OCS SECTION		
CODE		

MAINTENANCE FEE PAYMENT WAIVER CERTIFICATION

This small miner waiver is filed to hold the claim/sites listed below for the assessment year beginning at noon on the first September 1 following the official filing of this form with BLM. **1999**

The undersigned owner(s) of the mining claims/sites listed below hereby certify under penalty of 18 U.S.C. 1001 and 43 U.S.C. 1212 that:

I we control, or will control, ten or fewer mining claims/sites located and maintained on Federal land in the United States of America on the August 31 that is one day before the beginning of the assessment year indicated in line one above.

I we have will performed/perform assessment work upon the claims listed below for the current assessment year as of the August 31 indicated in line three above. This work meets the requirements of the General Mining Law of 1872, *as amended*; the Act of August 10, 1993; and the regulations at 43 CFR 3833 and 3850. Such work will be described on our affidavit of labor. Listing a site on this form constitutes a filing of a Notice of Intention to Hold for that site. I enclose a \$5.00 per site service charge (recording fee) for each site listed.

Please check this box if the following statement applies to you.

I/We relinquish my/our claims and/or sites not listed below.

The mining claims and sites for which the above waiver from payment of the maintenance fees is made are:

93366 100784
104463 87936
104766

CLAIM NAME	BLM RECORDATION SERIAL NUMBER
1. Morning Glory # 1	952-93366
2. Morning Glory # 9	104464
3. Morning Glory # 10	104465
4. Morning Glory # 11	104772
5. Morning Glory # 12	104773
6. Sunset # 1	87936
7. Sunset # 2	104777
8. St. Patrick's # 3	104468
9. St. Patrick's # 4	104469
10. White Oak # 1	100784

All owner(s) of the above mining claims and sites are filing for this waiver.

I we understand and acknowledge that pursuant to 43 U.S.C. 1212 and 18 U.S.C. 1001, the filing of a false, fictitious, or fraudulent document with the Bureau of Land Management may result in a fine of up to \$10,000, a prison term not to exceed five years, or both.

Sergio A. Madril Jr.
(Owner's Name - Please Print)

8-14-98 Sergio A. Madril Jr. C.E.O.
(Owner's Signature)

323 W. Walnut ST.
(Street or P.O. Box)

Nogales Ariz. 85621
(City) (State) (Zip Code)

Armando V. Madril
(Owner's Name - Please Print)

8-14-98 Armando Madril
(Owner's Signature)

627 Camino Arvizu
(Street or P.O. Box)

Rio Rico Ariz. 85648
(City) (State) (Zip Code)

(Owner's Name - Please Print)

(Owner's Signature)

(Street or P.O. Box)

(City) (State) (Zip Code)

(Owner's Name - Please Print)

(Owner's Signature)

(Street or P.O. Box)

(City) (State) (Zip Code)

ENTERED IN COMPUTER

VERIFIED

AM 8/20/98

8/20/98

(Owner's Name - Please Print)	(Owner's Signature)		
(Street or P.O. Box)	(City)	(State)	(Zip Code)
(Owner's Name - Please Print)	(Owner's Signature)		
(Street or P.O. Box)	(City)	(State)	(Zip Code)
(Owner's Name - Please Print)	(Owner's Signature)		
(Street or P.O. Box)	(City)	(State)	(Zip Code)
(Owner's Name - Please Print)	(Owner's Signature)		
(Street or P.O. Box)	(City)	(State)	(Zip Code)

INSTRUCTIONS

1. This certification of waiver from payment of maintenance fees is made under the regulations at 43 CFR 3833 and 3850.
2. This waiver **must** be filed in advance of the assessment year for which a waiver is sought, but in no event be filed later than the August 31st preceding the assessment year for which the waiver is sought.
3. You **must** still record your affidavit of assessment work for claims listed and/or Notices of Intention to Hold for any sites listed with the BLM by each December 30th, and the local recording office under State law, as in the past.
4. A \$5.00 service charge (recording fee) is required for all sites listed, otherwise a separate notice of intent to hold **must** be filed by December 30.
5. This waiver **must** be filed in the BLM State Office where the mining claims are recorded.
6. If the claims and sites are located in more than one State, a separate waiver form **must** be filed in each State in which they are held. The total number of claims and sites listed on separate waiver forms cannot exceed ten.
7. All claim names and Bureau of Land Management (BLM) serial numbers **must** be listed for all mining claims and sites for which a waiver is sought.
8. All owners and their addresses **must** be listed.
9. This waiver form **must** be signed by all of the owners or their designated agent. If an agent is designated, a statement appointing the agent, signed by all of the owners, **must** be submitted with this certification, if a designation of agent is not currently on file with the BLM State office where your claims and sites are recorded.
10. Mining claims and sites held by a husband and wife, either jointly or individually, or their children under the age of discretion, shall be counted towards the 10 claim limit. Mining claims and sites held in co-ownership, or by an association of locators, by a partnership, or by a corporation shall be counted towards the 10 claim limit for claimants that have an interest in these entities.
11. Failure to pay the maintenance fee or meet the requirements for waiver from payment of the maintenance fee by any August 31st deadline for the following assessment year shall cause the mining claims and sites to be declared null and void.

NOTICE/BURDEN HOURS STATEMENT

The Privacy Act of 1974 and the regulation in 43 CFR 2.48(d) provide that you be furnished the following information in connection with the information required by this certification of exemption from rental fees form.

AUTHORITY: 30 U.S.C. 28-28k; 43 U.S.C. 1201, 1740, and 1744; 43 CFR 3833 and 3850.

PRINCIPLE PURPOSE: This information is to be used to verify that the owner(s) of a mining claim has complied with the Act of August 10, 1993 (107 Stat. 312), and is entitled to perform assessment work in lieu of paying the maintenance fee for the mining claims listed on this form.

ROUTINE USE: (1) Adjudication of the claimant(s) certification of waiver from paying the maintenance fee otherwise required by the Act of August 10, 1993 (107 Stat. 312). (2) Disclosure may be made to appropriate Federal agencies when location is made within the agency's geographic area of responsibility. (3) Information from the record and/or the record will be transferred to the appropriate Federal, State, or local agency, or a member of the public in response to a specific request for pertinent information. (4) Information may also be provided to the Department of Justice or in a proceeding before a court or adjudicative body; or to Federal, State, local or foreign agencies when needed for enforcement of civil or criminal codes or applicable regulations concerning title rights upon the public land.

EFFECT OF NOT PROVIDING INFORMATION: Disclosure of this information is required by the Act of August 10, 1993 (107 Stat. 312) and 43 CFR 3833 for those owner(s) wishing to take the small miners waiver allowed under 43 CFR 3833 and 3850. Failure to supply the information required in this form to support the owner(s) certification of waiver from payment of the otherwise required maintenance fees will result in the waiver being disallowed and the mining claims declared null and void by the Bureau of Land Management (BLM).

The Paperwork Reduction Act of 1980 (44 U.S.C. 3501, et seq.) requires us to tell you that:

This information is being collected to allow the BLM to determine if you qualify for a waiver from the payment of \$100 per mining claim maintenance fee established by the Act of August 10, 1993 (107 Stat. 312) and the implementing regulations at 43 CFR 3833 and 3850. A response to this request is required in accordance with the statute (107 Stat. 312) to retain your benefit.

Public reporting burden for this form is estimated to average 8 minutes per response, including time to review instructions, gathering and maintaining data, and completing and reviewing the form. Direct comments regarding this burden estimate, or any other aspect of this form, to the Department of the Interior, Bureau of Land Management, Information Collection Clearance Officer (DW-101) Denver Federal Center, Building 40, P.O. Box 25047, Denver, CO 80225-0047 and the Office of Management and Budget, Paperwork Reduction Project (1004-0114), Washington, D.C. 20503.

BLM would like you to know that you do not have to respond to this, or any other, Federal agency-sponsored information collection unless it displays a currently valid OMB control number.

FOR OFFICIAL USE ONLY

ARIZONA
STATE OFFICE
DENVER, ARIZONA

RECEIVED
BUREAU OF
LAND MANAGEMENT

AUG 17 9 43 AM '98



Sajarito Mining Company
323 W. Walnut St.
Togales, AZ 85621 (520) 287-6001

August 12, 1998

Dear Sir:

Return copy requested.
Envelope enclosed.

ARIZONA
STATE OFFICE
PHOENIX, ARIZONA

AUG 17 9 43 AM '98

RECEIVED
BUREAU OF
LAND MANAGEMENT

Sincerely,

Sergio A. Madril Jr.

Sergio A. Madril Jr. C.E.O.

INSTRUMENT #9709368
 OFFICIAL RECORDS OF
 SANTA CRUZ COUNTY
 SUZANNE SAINZ
 COUNTY RECORDER
 REQUEST OF :
 MADRIL, SERGIO A., JR.
 DATE: 12/01/97 TIME: 4.05
 FEE: 13.00
 DOCK 742 PAGE 837 PAGES: 2

AZ-3850-1 (July 1992)

Return Document to:
 Sergio A. Madril Jr.
 Pajarito Mining Co.
 323 W. Walnut St.
 Nogales, Arizona 85621
 Telephone # (520) 287-6001

For BLM Use Only

~~253109-104463~~
 104766; 87936
 100784; 93366
 se

CHECK ONE

AFFIDAVIT OF PERFORMANCE OF ANNUAL WORK
 Also fill in ITEMS 1 through 9 and the reverse side of this document.

NOTICE OF INTENTION TO HOLD

INDEXED MICROFILMED
 DOCK 742 PAGE 83

I intend to hold the claim(s) /site(s) listed on the reverse side of this document for the calendar year 19___. Also fill in ITEMS 1 through 4 and ITEM 9.

NOTICES OF INTENTION TO HOLD ARE FOR MILL SITES AND TUNNEL SITES OR FOR MINING CLAIMS WHEN ASSESSMENT WORK HAS NOT BEEN DONE, REGARDLESS OF WHETHER THE ANNUAL ASSESSMENT HAS BEEN SUSPENDED, DEFERRED, OR NOT YET ACCRUED. THE FILING OF A NOTICE OF INTENTION TO HOLD SHALL NOT RELIEVE THE OWNER OF COMPLYING WITH FEDERAL AND STATE LAWS PERTAINING TO THE PERFORMANCE OF ANNUAL ASSESSMENT WORK. NOTICES OF INTENTION TO HOLD FOR MILL SITES OR TUNNEL SITES NEED NOT BE COUNTY RECORDED. FOR MINING CLAIMS THE FORM FILED WITH BLM MUST BE IDENTICAL TO THE ONE THAT WAS OR WILL BE FILED WITH THE COUNTY.

Evidence of Annual Assessment Work or a Notice of Intention to Hold must be filed each calendar year following the calendar year in which the Claim/site was located.
 ALL CLAIMS LISTED ON A SINGLE AFFIDAVIT MUST BE CONTIGUOUS.

1. State of Arizona, County of Santa Cruz ss:
2. I, (Name) Sergio A. Madril Jr. (Pajarito Mining Co.)
3. Reside at (Address) 323 W. Walnut St.
 City Nogales, County Santa Cruz, State Az., Zip 85621

being duly sworn, deposes and says that he/she is a citizen of the United States, more than eighteen years of age, that all of the facts set forth in this affidavit/notice, subject to the provisions and penalties of 18 USC 1001 pertaining to the filing of false, fictitious, or fraudulent statements with the United States, are true and correct according to the best of my knowledge, information and belief.

4. Owner's Name and Address (If not shown in items 1-3 above) CHECK HERE IF THIS IS A CHANGE OF ADDRESS

5. That I am personally acquainted with the mining claim(s). The work and improvements were made by and at the expense of the owner(s) of said claim(s). Said contiguous group of claims, listed on the reverse side of this document, are situated in the Pajarito Mining District, Santa Cruz County, Arizona

6. That between the dates starting at 12 o'clock noon on September 1, 19 96 and ending at 12 o'clock noon on September 1, 19 97 at least \$ 1,000.00 dollars worth of work and improvements were done and performed upon said claim(s) or upon one or more of a contiguous group of claims for the benefit of all, or wholly or partly outside of a contiguous group of claims for the benefit of all, not including the location work.

7. That the following persons were employed to perform the work and improvements described herein: Sergio A. Madril Jr. Armando V. Madril, H.D. Peare, A. Ochoa, F. Ochoa, Tino Roman, SL. Madril Sr.

8. That the work and improvements performed were: Extraction 400 tons ore, Sunset Tunnel No. 1, assaying and sampling, Clean-up of Sunset Shaft 24 ft. for assaying and sampling of ore body.

9. Dated 11-26-97, Signature Sergio A. Madril Jr.

SUBSCRIBED AND SWORN TO before me, a Notary Public, this 26th day of Nov. 19 97
 by SERGIO A. MADRIL JR.
 Notary Public [Signature]
 MY COMMISSION EXPIRES MAY 1, 1998

For BLM Use Only
 RECEIVED
 BUREAU OF LAND MANAGEMENT
 ARIZONA STATE OFFICE
 PHOENIX, ARIZONA
 DEC 15 9 29 AM '97

This form is for the purpose of complying with the laws of the United States Department of the Interior, Bureau of Land Management and the State of Arizona pertaining to assessment work and/or a notice of intention to hold. 30 USC 28, 43 CFR 3833.2, ARS 27-208. Subject to Paperwork Reduction Act and Privacy Act statements available at the BLM AZ State Office. The form is not copyrighted. It may be reproduced without restriction.

ENTERED IN COMPUTER

(10)

If the claims/sites have consecutive BLM #'s and are in the same Township, Range and Section(s) they may be listed as follows:

SAMPLE 1-10 A MC 19640-49 Dkt/Pg # 1025/1-10 (or) 4N 20W 36
 RECORDING # 9106173-82



CLAIM/SITE NAME	SERIAL NUMBER	Dkt/Pg or Recording # of ORIGINAL LOCATION NOTICE!	TWN SHP	RNG	SEC(S)
1. Morning Glory No.1	A MC 93366 ✓	271-278	23S.	12E.	34
2. Morning Glory No.9	A MC 104464	279-20	23S.	12E.	34
3. Morning Glory No.10	A MC 104465	279-21	23S.	12E.	34
4. Morning Glory No.11	A MC 104772	280-316	23S.	12E.	34
5. Morning Glory No.12	A MC 104773	280-317	23S.	12E.	34
6. Sunset	No 1 A MC 87936 ✓	263-516	24S.	12E.	3
7. Sunset	No 2 A MC 104777 ✓	280-321	24S.	12E.	3
8. St. Patrick	No.3 A MC 104468	279-24	24S.	12E.	3
9. St. Patrick	No.4 A MC 104469	279-25	24S.	12E.	3
10. White Oak	No.1 A MC 100784 ✓	276-121	24S.	12E.	2
11.	A MC				
12.	A MC				
13.	A MC				
14.	A MC				
15.	A MC				
16.	A MC				
17.	A MC				
18.	A MC				
19.	A MC				
20.	A MC				
21.	A MC				
22.	A MC				
23.	A MC				
24.	A MC				
25.	A MC				
26.	A MC				
27.	A MC				
28.	A MC				
29.	A MC				
30.	A MC				

FILE WITH: Bureau of Land Management, 3707 North 7th Street, P. O. Box 16563, Phoenix, Arizona 85011 and the respective county recorder, ON OR BEFORE DECEMBER 30th (NOT THE 31st). BLM REQUIRES A \$5.00 NONREFUNDABLE SERVICE CHARGE FOR EACH MINING CLAIM, MILL SITE OR TUNNEL SITE. ANNUAL FILINGS THAT ARE NOT ACCOMPANIED BY PROPER SERVICE CHARGES WILL BE RETURNED WITHOUT FURTHER ACTION BY BLM.

UNITED STATES
DEPARTMENT OF THE INTERIOR
BUREAU OF LAND MANAGEMENT

RECEIPT AND ACCOUNTING ADVICE

NO. 2388411 04

TC/AZ 12/16/97

Subject: AFFIDAVITS OF ASSESSMENT WORK - 10 2 4 12 50.00

Applicant:

PAJARITO MINING CO
323 W WALNUT ST
NOGALES AZ 85621

CK 1151

Remitter: 520 287-6001

Assignor:

LEASE MANAGEMENT DATA NEW UPDATE PAYMENT

ORIGINAL SERIAL NO.	ASG.	TYPE	ST.	CTY.	FUND SYMBOL	ACRES/UNITS	RATE
AMC 93366, ET AL							

AMOUNT	ANV. DATE	EXP. DATE	BILL CYC.	S/C	DISTRICT	NEXT BILL	MISC. DATA	U of M	ACTUAL UNITS

ASSIGNMENT SERIAL NO.	ASG.	TYPE	ST.	CTY.	FUND SYMBOL	ACRES/UNITS	RATE

AMOUNT	ANV. DATE	EXP. DATE	BILL CYC.	S/C	DISTRICT	NEXT BILL	MISC. DATA	U of M	ACTUAL UNITS

APPLY REMITTANCE

ACTION	FUND SYMBOL	CTY.	AMOUNT
FILING FEE			
RENTAL			
UNEARNED			
REFUND			
TOTAL			
AMOUNT DUE			

Remarks:

BY:

DATE:

- Lease in Escrow?
- KGS?
- Auto Escalates?
- Auto Renew?

- Of Interest?
- Operating Rights?
- Operator
- Bond Filed?

FOR MMS USE ONLY

BILLEE	FOREST REFUGE
NUMBER	
OCS SECTION	
CODE	

MAINTENANCE FEE PAYMENT WAIVER CERTIFICATION

302

This small miner waiver is filed to hold the claims/sites listed below for the assessment year beginning at noon on the first September 1 following the official filing of this form with BLM. 1998

The undersigned owner(s) of the mining claims/sites listed below hereby certify under penalty of 18 U.S.C. 1001 and 43 U.S.C. 1212 that:

I/We control or will control, ten or fewer mining claims/sites located and maintained on Federal land in the United States of America on the August 31 that is one day before the beginning of the assessment year indicated in line one above.

I/We have/will performed/performance assessment work upon the claims listed below for the current assessment year as of the August 31 indicated in line three above. This work meets the requirements of the General Mining Law of 1872, as amended; the Act of August 10, 1993; and the regulations at 43 CFR 3833 and 3850. Such work will be described on our affidavit of labor. Listing a site on this form constitutes a filing of a Notice of Intention to Hold for that site. I enclose a \$5.00 per site service charge (recording fee) for each site listed.

Please check this box if the following statement applies to you.

I/We relinquish my/our claims and/or sites not listed below.

104766
93366 - 100787
87936 104463 -
104466

The mining claims and sites for which the above waiver from payment of the maintenance fees is made are:

CLAIM NAME	BLM RECORDATION SERIAL NUMBER
1. Morning Glory #1	952-93366
2. Morning Glory #9	104464
3. Morning Glory #10	104465
4. Morning Glory #11	104772
5. Morning Glory #12	104773
6. Sunset #1	87936
7. Sunset #2	104777
8. St. Patricks #3	104468
9. St. Patricks #4	104469
10. White Oak #1	100784

All owner(s) of the above mining claims and sites are filing for this waiver.

I/We understand and acknowledge that pursuant to 43 U.S.C. 1212 and 18 U.S.C. 1001, the filing of a false, fictitious, or fraudulent document with the Bureau of Land Management may result in a fine of up to \$10,000, a prison term not to exceed five years, or both.

Sergio A. Madril Jr

(Owner's Name - Please Print)

323 W. Walnut St.

(Street or P.O. Box)

Sergio A. Madril Jr

(Owner's Signature)

Noqales

(City)

ARIZ.

(State)

85621

(Zip Code)

Armando V. Madril

(Owner's Name - Please Print)

627 Camino Arquis

(Street or P.O. Box)

Armando V. Madril

(Owner's Signature)

Rio Rico

(City)

ARIZ.

(State)

85648

(Zip Code)

(Owner's Name - Please Print)

(Owner's Signature)

(Street or P.O. Box)

(City)

(State)

(Zip Code)

(Owner's Name - Please Print)

(Owner's Signature)

(Street or P.O. Box)

(City)

(State)

(Zip Code)

ENTERED IN COMPUTER

8/28/97

(Owner's Name - Please Print)

(Street or P.O. Box)

(Owner's Name - Please Print)

(Street or P.O. Box)

(Owner's Name - Please Print)

(Street or P.O. Box)

(Owner's Name - Please Print)

(Street or P.O. Box)

(Owner's Signature)

(City) _____
(State) _____
(Zip Code)

(Owner's Signature)

(City) _____
(State) _____
(Zip Code)

(Owner's Signature)

(City) _____
(State) _____
(Zip Code)

(Owner's Signature)

(City) _____
(State) _____
(Zip Code)

INSTRUCTIONS

1. This certification of waiver from payment of maintenance fees is made under the regulations at 43 CFR 3833 and 3850.
2. This waiver **must** be filed in advance of the assessment year for which a waiver is sought, but in no event be filed later than the August 31st preceding the assessment year for which the waiver is sought.
3. You **must** still record your affidavit of assessment work for claims listed and/or Notices of Intention to Hold for any sites listed with the BLM by each December 30th, and the local recording office under State law, as in the past.
4. A \$5.00 service charge (recording fee) is required for all sites listed, otherwise a separate notice of intent to hold **must** be filed by December 30.
5. This waiver **must** be filed in the BLM State Office where the mining claims are recorded.
6. If the claims and sites are located in more than one State, a separate waiver form **must** be filed in each State in which they are held. The total number of claims and sites listed on separate waiver forms cannot exceed ten.
7. All claim names and Bureau of Land Management (BLM) serial numbers **must** be listed for all mining claims and sites for which a waiver is sought.
8. All owners and their addresses **must** be listed.
9. This waiver form **must** be signed by all of the owners or their designated agent. If an agent is designated, a statement appointing the agent, signed by all of the owners, **must** be submitted with this certification, if a designation of agent is not currently on file with the BLM State office where your claims and sites are recorded.
10. Mining claims and sites held by a husband and wife, either jointly or individually, or their children under the age of discretion, shall be counted towards the 10 claim limit. Mining claims and sites held in co-ownership, or by an association of locators, by a partnership, or by a corporation shall be counted towards the 10 claim limit for claimants that have an interest in these entities.
11. Failure to pay the maintenance fee or meet the requirements for waiver from payment of the maintenance fee by any August 31st deadline for the following assessment year shall cause the mining claims and sites to be declared null and void.

NOTICE/BURDEN HOURS STATEMENT

The Privacy Act of 1974 and the regulation in 43 CFR 2.48(d) provide that you be furnished the following information in connection with the information required by this certification of exemption from rental fees form.

AUTHORITY: 30 U.S.C. 28-28k; 43 U.S.C. 1201, 1740, and 1744; 43 CFR 3833 and 3850.

PRINCIPLE PURPOSE: This information is to be used to verify that the owner(s) of a mining claim has complied with the Act of August 10, 1993 (107 Stat. 312), and is entitled to perform assessment work in lieu of paying the maintenance fee for the mining claims listed on this form.

ROUTINE USE: (1) Adjudication of the claimant(s) certification of waiver from paying the maintenance fee otherwise required by the Act of August 10, 1993 (107 Stat. 312). (2) Disclosure may be made to appropriate Federal agencies when location is made within the agency's geographic area of responsibility. (3) Information from the record and/or the record will be transferred to the appropriate Federal, State, or local agency, or a member of the public in response to a specific request for pertinent information. (4) Information may also be provided to the Department of Justice or in a proceeding before a court or adjudicative body; or to Federal, State, local or foreign agencies when needed for enforcement of civil or criminal codes or applicable regulations concerning title rights upon the public land.

EFFECT OF NOT PROVIDING INFORMATION: Disclosure of this information is required by the Act of August 10, 1993 (107 Stat. 312) and 43 CFR 3833 for those owner(s) wishing to take the small miners waiver allowed under 43 CFR 3833 and 3850. Failure to supply the information required in this form to support the owner(s) certification of waiver from payment of the otherwise required maintenance fees will result in the waiver being disallowed and the mining claims declared null and void by the Bureau of Land Management (BLM).

The Paperwork Reduction Act of 1980 (44 U.S.C. 3501, et seq.) requires us to tell you that:

This information is being collected to allow the BLM to determine if you qualify for a waiver from the payment of \$100 per mining claim maintenance fee established by the Act of August 10, 1993 (107 Stat. 312) and the implementing regulations at 43 CFR 3833 and 3850. A response to this request is required in accordance with the statute (107 Stat. 312) to retain your benefit.

Public reporting burden for this form is estimated to average 8 minutes per response, including time to review instructions, gathering and maintaining data, and completing and reviewing the form. Direct comments regarding this burden estimate, or any other aspect of this form, to the Department of the Interior, Bureau of Land Management, Information Collection Clearance Officer (DW-101) Denver Federal Center, Building 40, P.O. Box 25047, Denver, CO 80225-0047 and the Office of Management and Budget, Paperwork Reduction Project (1004-0114), Washington, D.C. 20503.

BLM would like you to know that you do not have to respond to this, or any other, Federal agency-sponsored information collection unless it displays a currently valid OMB control number.

FOR OFFICIAL USE ONLY

Aug 22 9 43 AM '93

RECEIVED
BUREAU OF
LAND MANAGEMENT

ARIZONA
STATE OFFICE
PHOENIX, ARIZONA



Pajarito Mining Company
 323 W. Walnut St.
 Nogales, AZ 85621 (520) 287-6001

August 19, 1997

Dear Sir:

Please return a copy of
 waiver after filing for my
 records.

Sincerely
 Sergio A. Machefk.

RECEIVED
 BUREAU OF
 LAND MANAGEMENT

AUG 22 9 44 AM '97

ARIZONA
 STATE OFFICE
 PHOENIX, ARIZONA

8/28/97
 copy sent
 DM

RECEIVED
BUREAU OF
LAND MANAGEMENT

DEC 16 9 57 AM '96

ARIZONA
STATE OFFICE
PHOENIX, ARIZONA

For BLM Use Only



INSTRUMENT # 9609564
OFFICIAL RECORDS OF
SANTA CRUZ COUNTY
SUZANNE SAINZ
COUNTY RECORDER
REQUEST OF :

PAJARITO MINING CO.
DATE: 12/02/96 TIME: 12.50
FEE: 13.00
DOCK 710 PAGE 965 PAGES: 2

AZ-3850-1 (July 1992)

93366
104766
104463
87936
100784
SR

Return Document to:

Pajarito Mining Co.
323 W. Walnut St.
Nogales, Arizona 85621

[Empty box for BLM use]

Telephone # (520)- 287-6001

CHECK
ONE

AFFIDAVIT OF PERFORMANCE OF ANNUAL WORK

Also fill in ITEMS 1 through 9 and the reverse side of this document.

NOTICE OF INTENTION TO HOLD

I intend to hold the claim(s) /site(s) listed on the reverse side of this document for the calendar year 19___. Also fill in ITEMS 1 through 4 and ITEM 9.

DOCK 710 PAGE 965

INDEXED

NOTICES OF INTENTION TO HOLD ARE FOR MILL SITES AND TUNNEL SITES OR FOR MINING CLAIMS WHEN ASSESSMENT WORK HAS NOT BEEN DONE, REGARDLESS OF WHETHER THE ANNUAL ASSESSMENT HAS BEEN SUSPENDED, DEFERRED, OR NOT YET ACCRUED. THE FILING OF A NOTICE OF INTENTION TO HOLD SHALL NOT RELIEVE THE OWNER OF COMPLYING WITH FEDERAL AND STATE LAWS PERTAINING TO THE PERFORMANCE OF ANNUAL ASSESSMENT WORK. NOTICES OF INTENTION TO HOLD FOR MILL SITES OR TUNNEL SITES NEED NOT BE COUNTY RECORDED. FOR MINING CLAIMS THE FORM FILED WITH BLM MUST BE IDENTICAL TO THE ONE THAT WAS OR WILL BE FILED WITH THE COUNTY.

Evidence of Annual Assessment Work or a Notice of Intention to Hold must be filed each calendar year following the calendar year in which the Claim/site was located.

ALL CLAIMS LISTED ON A SINGLE AFFIDAVIT MUST BE CONTIGUOUS.

1. State of Arizona, County of Santa Cruz SS:
2. I, (Name) Sergio A. Madril Jr. (Pajarito Mining Co.)
3. Reside at (Address) 323 W. Walnut St.
City Nogales, County Santa Cruz, State AZ., Zip 85621

being duly sworn, deposes and says that he/she is a citizen of the United States, more than eighteen years of age, that all of the facts set forth in this affidavit/notice, subject to the provisions and penalties of 18 USC 1001 pertaining to the filing of false, fictitious, or fraudulent statements with the United States, are true and correct according to the best of my knowledge, information and belief.

4. Owner's Name and Address (If not shown in items 1-3 above) CHECK HERE IF THIS IS A CHANGE OF ADDRESS

5. That I am personally acquainted with the mining claim(s). The work and improvements were made by and at the expense of the owner(s) of said claim(s). Said contiguous group of claims, listed on the reverse side of this document, are situated in the Pajarito Mining District, Santa Cruz County, Arizona

6. That between the dates starting at 12 o'clock noon on September 1, 1995 and ending at 12 o'clock noon on September 1, 1996 at least \$ 1,000.00 dollars worth of work and improvements were done and performed upon said claim(s) or upon one or more of a contiguous group of claims for the benefit of all, or wholly or partly outside of a contiguous group of claims for the benefit of all, not including the location work.

7. That the following persons were employed to perform the work and improvements described herein: Sergio A. Madril Jr., Harold Peare, Armando Madril, Manuel Huerta, Pancho Ochoa, Angel Ochoa, Tino Roman.

8. That the work and improvements performed were: Extraction 1,000 tons ore from Sunset Tunnel vein preparing ore for milling in spring. Work consisted of mucking ore to wheel barrow by pick and shovel and transferring to outside ore pile. Assaying and Sampling of Drift. Drift size 20 ft. wide and 80 ft. high.

9. Dated 11-28-96, Signature Sergio A. Madril Jr.
SUBSCRIBED AND SWORN TO before me, a Notary Public, this 28th day of Nov, 19 96

by Sergio A. Madril Jr.
Notary Public [Signature]
MY COMMISSION EXPIRES MAY 1, 1998

For BLM Use Only

ENTERED IN COMPUTER

12/30/96 SR [Signature]

This form is for the purpose of complying with the laws of the United States Department of the Interior, Bureau of Land Management and the State of Arizona pertaining to assessment work and/or a notice of intention to hold. 30 USC 28, 43 CFR 3833.2, ARS 27-208. Subject to Paperwork Reduction Act and Privacy Act statements available at the BLM AZ State Office. The form is not copyrighted. It may be reproduced without restriction.

If the claims/sites have consecutive BLM #'s and are in the same Township, Range and Section(s) they may be listed as follows:

SAMPLE 1-10 A MC 19640-49 Dkt/Pg # 1025/1-10 (or) 4N 20W 36
RECORDING # 9106173-82

CLAIM/SITE NAME	SERIAL NUMBER	Dkt/Pg or Recording # of ORIGINAL LOCATION NOTICE!	TWN SHP	RNG	SEC(S)
1. Morning Glory No. 1	A MC 93366	271-278	23S.	12 E.	34
2. Morning Glory No. 9	A MC 104464	279-20	23 S.	12 E.	34
3. Morning Glory No. 10	A MC 104465	279-21	23 S.	12 E.	34
4. Morning Glory No. 11	A MC 104772	280-316	23 S.	12 E.	34
5. Morning Glory No. 12	A MC 104773	280-317	23 S.	12 E.	34
6. Sunset No. 1	A MC 87936	263-516	24 S.	12 E.	3
7. Sunset No. 2	A MC 104777	280-321	24 S.	12 E.	3
8. St. Patrick No. 3	A MC 104468	279-24	24 S.	12 E.	3
9. St. Patrick No. 4	A MC 104469	279-25	24 S.	12 E.	3
10. White Oak No. 1	A MC 100784	276-121	24 S.	12 E.	3
11.	A MC				
12.	A MC				
13.	A MC				
14.	A MC				
15.	A MC				
16.	A MC				
17.	A MC				
18.	A MC				
19.	A MC				
20.	A MC				
21.	A MC				
22.	A MC				
23.	A MC				
24.	A MC				
25.	A MC				
26.	A MC				
27.	A MC				
28.	A MC				
29.	A MC				
30.	A MC				

FILE WITH: Bureau of Land Management, 3707 North 7th Street, P. O. Box 16563, Phoenix, Arizona 85011 and the respective county recorder, ON OR BEFORE DECEMBER 30th (NOT THE 31st). BLM REQUIRES A \$5.00 NONREFUNDABLE SERVICE CHARGE FOR EACH MINING CLAIM, MILL SITE OR TUNNEL SITE. ANNUAL FILINGS THAT ARE NOT ACCOMPANIED BY PROPER SERVICE CHARGES WILL BE RETURNED WITHOUT FURTHER ACTION BY BLM.

**UNITED STATES
DEPARTMENT OF THE INTERIOR
BUREAU OF LAND MANAGEMENT**

RECEIPT AND ACCOUNTING ADVICE

NO. 2296258 04

TS/AZ 12/16/96

Subject: AFFIDAVITS OF ASSESSMENT WORK 2 6 12 50.00
 Applicant: AFFIDAVITS OF ASSESSMENT WORK (10)

SERGIO A. MADRIL JR.
 323 W. WALNUT ST.
 NOGALES, AZ
 85621

Remitter: PAJARITO MINING CO.
 ADDRESS SAME
 520-287-6001
 CHECK #1038

Assignor:

EASE MANAGEMENT DATA									
<input type="checkbox"/> NEW <input type="checkbox"/> UPDATE <input type="checkbox"/> PAYMENT									
ORIGINAL SERIAL NO.	ASG.	TYPE	ST.	CTY.	FUND SYMBOL			ACRES/UNITS	RATE
AMC93366 ET/AL									

AMOUNT	ANV. DATE	EXP. DATE	BILL CYC.	S/C	DISTRICT	NEXT BILL	MISC. DATA	U of M	ACTUAL UNITS

ASSIGNMENT SERIAL NO.	ASG.	TYPE	ST.	CTY.	FUND SYMBOL			ACRES/UNITS	RATE

AMOUNT	ANV. DATE	EXP. DATE	BILL CYC.	S/C	DISTRICT	NEXT BILL	MISC. DATA	U of M	ACTUAL UNITS

APPLY REMITTANCE			
ACTION	FUND SYMBOL	CTY.	AMOUNT
FILED FEE			
RENTAL			
UNEARNED			
REFUND			
TOTAL			
AMOUNT DUE			

Remarks:

BY: _____ DATE: _____

Lease in Escrow?
 RGS?
 Auto Escalates?
 Auto Renew?

Of Interest?
 Operating Rights?
 Operator
 Bond Filed?

FOR MMS USE ONLY		
BILLEE		FOREST REFUGE
NUMBER		
OCS SECTION		
CODE		

UNITED STATES
DEPARTMENT OF THE INTERIOR
BUREAU OF LAND MANAGEMENT

FORM APPROVED
OMB NO. 1004-0114
Expires: March 31, 1997

MAINTENANCE FEE PAYMENT WAIVER CERTIFICATION

357

This small miner waiver is filed to hold the claims/sites listed below for the assessment year beginning at noon on the first September 1 following the official filing of this form with BLM.

The undersigned owner(s) of the mining claims/sites listed below hereby certify under penalty of 18 U.S.C. 1001 and 43 U.S.C. 1212 that:

We control, or will control ten or fewer mining claims/sites located and maintained on Federal land in the United States of America on the August 31 that is one day before the beginning of the assessment year indicated in line one above.

We have/will performed/performed assessment work upon the claims listed below for the current assessment year as of the August 31 indicated in line three above. This work meets the requirements of the General Mining Law of 1872, as amended; the Act of August 10, 1993; and the regulations at 43 CFR 3833 and 3850. Such work will be described on our affidavit of labor.

The mining claims and sites for which the above waiver from payment of the maintenance fees is made are:

CLAIM NAME	BLM RECORDATION SERIAL NUMBER
1. Morning Glory # 1	952-93366 <u>93366</u>
2. Morning Glory # 9	104464 <u>104463</u>
3. Morning Glory # 10	104465
4. Morning Glory # 11	104772
5. Morning Glory # 12	104773
6. Sunset # 1	87936
7. Sunset # 2	104777
8. St. Patrick # 3	104468 <u>104466</u>
9. St. Patrick # 4	104469
10. White Oak # 1	100784

RECEIVED
 BUREAU OF
 LAND MANAGEMENT
 AUG 27 9 41 AM '95
 ARIZONA
 STATE OFFICE
 PHOENIX, ARIZONA

All owner(s) of the above mining claims and sites are filing for this waiver.

We understand and acknowledge that pursuant to 43 U.S.C. 1212 and 18 U.S.C. 1001, the filing of a false, fictitious, or fraudulent document with the Bureau of Land Management may result in a fine of up to \$10,000, a prison term not to exceed five years, or both.

Sergio A. Madril Jr.
(Owner's Name - Please Print)

Sergio A. Madril Jr.
(Owner's Signature)

323 W. Walnut St.
(Street or P.O. Box)

Nogales, Ariz. 85621
(City) (State) (Zip Code)

Armando V. Madril
(Owner's Name - Please Print)

Armando Madril
(Owner's Signature)

627 Camino Arvisu
(Street or P.O. Box)

Rio Rico Arizona 85648
(City) (State) (Zip Code)

(Owner's Name - Please Print)

(Owner's Signature)

(Street or P.O. Box)

(City) (State) (Zip Code)

(Owner's Name - Please Print)

(Owner's Signature)

(Street or P.O. Box)

(City) (State) (Zip Code)

(Continued on reverse)

ENTERED IN COMPUTER
8/28/96 *mt*

 (Owner's Name - Please Print)

 (Street or P.O. Box)

 (Owner's Name - Please Print)

 (Street or P.O. Box)

 (Owner's Name - Please Print)

 (Street or P.O. Box)

 (Owner's Name - Please Print)

 (Street or P.O. Box)

 (Owner's Signature)

 (City) (State) (Zip Code)

 (Owner's Signature)

 (City) (State) (Zip Code)

 (Owner's Signature)

 (City) (State) (Zip Code)

 (Owner's Signature)

 (City) (State) (Zip Code)

INSTRUCTIONS

1. This certification of waiver from payment of maintenance fees is made under the provisions of the Act of August 10, 1993 (107 Stat. 312 [1993]), and §1744 of Title 43 and §28-28k of Title 30 of the United States Code; and the regulations thereunder (43 CFR 3833 and 3850).
2. This waiver must be filed in advance of the assessment year for which a waiver is sought, but in no event be filed later than the August 31st preceding the assessment year for which the waiver is sought.
3. You must still record your affidavit of assessment work for claims listed and/or Notices of Intention to Hold for any sites listed with the BLM by each December 30th, and the local recording office under State law, as in the past.
4. This waiver must be filed in the BLM State Office where the mining claims are recorded.
5. If the claims and sites are located in more than one State, a separate waiver form must be filed in each State in which they are held. The total number of claims and sites listed on separate waiver forms cannot exceed ten.
6. All claim names and Bureau of Land Management (BLM) serial numbers must be listed for all mining claims and sites for which a waiver is sought.
7. All owners and their addresses must be listed.
8. This waiver form must be signed by all of the owners or their designated agent. If an agent is designated, a statement appointing the agent must be submitted with this certification, if a designation of agent is not currently on file with the BLM State office where your claims and sites are recorded.
9. Mining claims and sites held by a husband and wife, either jointly or individually, or their children under the age of discretion, shall be counted towards the 10 claim limit. Mining claims and sites held in co-ownership, or by an association of locators, by a partnership, or by a corporation shall be counted towards the 10 claim limit for claimants that have an interest in these entities.
10. Failure to pay the maintenance fee or meet the requirements for waiver from payment of the maintenance fee by any August 31st deadline for the following assessment year shall cause the mining claims and sites to be declared null and void.

NOTICE

The Privacy Act of 1974 and the regulation in 43 CFR 2.43(d) provide that you be furnished the following information in connection with the information required by this certification of exemption from rental fees form.

AUTHORITY: 30 U.S.C. 28-28e; 43 U.S.C. 1201, 1740, and 1744; and the Act of August 10, 1993 (107 Stat. 312); 43 CFR 3833 and 3850.

PRINCIPLE PURPOSE: This information is to be used to verify that the owner(s) of a mining claim has complied with the Act of August 10, 1993 (107 Stat. 312), and is entitled to perform assessment work in lieu of paying the maintenance fee for the mining claims listed on this form.

ROUTINE USE: (1) Adjudication of the claimant(s) certification of waiver from paying the maintenance fee otherwise required by the Act of August 10, 1993 (107 Stat. 312). (2) Disclosure may be made to appropriate Federal agencies when location is made within the agency's geographic area of responsibility. (3) Information from the record and/or the record will be transferred to the appropriate Federal, State, or local agency, or a member of the public in response to a specific request for pertinent information. (4) Information may also be provided to the

Department of Justice or in a proceeding before a court or adjudicative body; or to Federal, State, local or foreign agencies when needed for enforcement of civil or criminal codes or applicable regulations concerning title rights upon the public land.

EFFECT OF NOT PROVIDING INFORMATION: Disclosure of this information is required by the Act of August 10, 1993 (107 Stat. 312) and 43 CFR 3833 for those owner(s) wishing to take the small miners waiver allowed under 43 CFR 3833 and 3850. Failure to supply the information required in this form to support the owner(s) certification of waiver from payment of the otherwise required maintenance fees will result in the waiver being disallowed and the mining claims declared null and void by the Bureau of Land Management (BLM).

The Paperwork Reduction Act of 1980 (44 U.S.C. 3501, et seq.) requires us to tell you that:

This information is being collected to allow the BLM to determine if you qualify for a waiver from the payment of \$100 per mining claim maintenance fee established by the Act of August 10, 1993 (107 Stat. 312) and the implementing regulations at 43 CFR 3833 and 3850. A response to this request is required in accordance with the statute (107 Stat. 312) to retain your benefit.

BURDEN HOURS STATEMENT

Public reporting burden for this form is estimated to average 5 minutes per response, including time to review instructions, gathering and maintaining data, and completing and reviewing the form. Direct comments regarding this burden estimate, or any other aspect of this form, to the Department of the Interior, Bureau of Land Management, Information Collection Clearance Officer (871), 1849 C Street, N.W., Washington, D.C. 20240; and the Office of Management and Budget, Paperwork Reduction Project (1004-0114), Washington, D.C. 20503.

FOR OFFICIAL USE ONLY

87936
93366
100784
104463
104766SR

RECEIVED
BUREAU OF
LAND MANAGEMENT

Dec 7 10 12 AM '95

ARIZONA
STATE OFFICE
PHOENIX, ARIZONA

INSTRUMENT # 9508642
OFFICIAL RECORDS OF
SANTA CRUZ COUNTY
SUZANNE SAINZ
COUNTY RECORDER
REQUEST OF :
MADRIL, SERGIO
DATE: 11/27/95 TIME: 10.30
FEE: 13.00
DOCK 680 PAGE 479 PAGES: 2

AFFIDAVIT OF PERFORMANCE OF ANNUAL LABOR

STATE OF ARIZONA }
COUNTY OF Santa Cruz } ss

INDEXED MICROFILMED

DOCK 680 PAGE 479

Sergio A. Madril Jr., being duly sworn, deposes and says:
That he is a citizen of the United States, more than eighteen
(18) years of age and resides at 323 W. Walnut St. Nogales, Santa Cruz
County, Arizona;

That he is personally acquainted with the following unpatented
mining claims situated in the Pajarito Mining District, Santa Cruz
County, Arizona, the name(s), book(s), and page(s) of recording of the
location notice(s) in the office of the recorder of said county and
the BLM serial numbers of which are as follows:

<u>Claim Name</u>	<u>Recorded</u> <u>Book</u>	<u>Page</u>	<u>A MC. No</u>
-------------------	--------------------------------	-------------	-----------------

See Attached Page.

That the notices of location of said claims are posted within the
following Section(s), Township(s) and Range(s): Sec. 34+35, T. 23 S., R. 12 E.
and Sec. 3+2, T. 24 S., R. 12 E., G&SRM, Arizona.

That Pajarito Mining Co., whose address is 323 W. Walnut St.
Nogales, Arizona 85621, is the owner of the above-described
claims.

That between the 1st day of September, 1994 and the 1st
day of September, 1995, at least \$ 1,000.00 dollars worth of
work and improvements were done and performed upon or for the benefit of
each of the said claims, not including the location work of the said
claims;

That such work and improvements consisted of Exploration of placer in
Pena Blanca wash, Test Sampling mining expenses.(camp) food, gas
fuel, labor 4 workers.

and were performed by S.A. Madril Jr., A.V. Madril Al Madril, David Madril A. Ochoa.

That all of the above-described work and improvements were performed
by or at the expenses of Pajarito Mining Co., the 10
of said claims, for the purpose of complying with the laws of the
United States pertaining to assesment or annual work

Dated this _____ day of _____, 19____.

SUBSCRIBED AND SWORN TO before me this 24 day of NOV., by

SERGIO A. MADRIL

Sergio A. Madril Jr.
Notary Public



My Commission Expires:
MY COMMISSION EXPIRES MAY 1, 1999

ENTERED IN COMPUTER

Santa Cruz County Courthouse

<u>Mining Claim Name</u>	<u>Book</u>	<u>Page</u>	<u>B.L.M. Serial Number</u>
Morning Glory #1 ✓	271	278	952-93366 ✓
Morning Glory #9 ✓	279	20	104464 ✓
Morning Glory #10 ✓	279	21	104465 ✓
Morning Glory #11 ✓	280	316	104772 ✓
Morning Glory #12 ✓	280	317	104773 ✓
Sunset #1 ✓	263	516	87936 ✓
Sunset #2 ✓	280	321	104777 ✓
St. Patrick #3 ✓	279	24	104468 ✓
St. Patrick #4 ✓	279	25	104469 ✓
White Oak #1 ✓	276	121	100784 ✓

ARIZONA
STATE OFFICE
PHOENIX, ARIZONA

Dec 7 10 12 AM '95

RECEIVED
BUREAU OF
LAND MANAGEMENT

UNITED STATES
DEPARTMENT OF THE INTERIOR
BUREAU OF LAND MANAGEMENT

RECEIPT AND ACCOUNTING ADVICE

NO. **2190077**
TC/AZ 11/08/95

Subject: AFFIDAVITS OF ASSESSMENT WORK (10) 2 13 12 50.00

Applicant: SERGIO MADRIL
323 WALNUT STREET
NOGALES, AZ 85621
SAME AS CK. #5061

Remitter:

Assignor:

LEASE MANAGEMENT DATA										<input type="checkbox"/> NEW	<input type="checkbox"/> UPDATE	<input type="checkbox"/> PAYMENT
ORIGINAL SERIAL NO.	ASG.	TYPE	ST.	CTY.	FUND SYMBOL				ACRES/UNITS	RATE		
AMC 93366 ET, AL												
AMOUNT	ANV. DATE	EXP. DATE	BILL CYC.	S/C	DISTRICT	NEXT BILL	MISC. DATA	U of M	ACTUAL UNITS			
ASSIGNMENT SERIAL NO.	ASG.	TYPE	ST.	CTY.	FUND SYMBOL				ACRES/UNITS	RATE		
AMOUNT	ANV. DATE	EXP. DATE	BILL CYC.	S/C	DISTRICT	NEXT BILL	MISC. DATA	U of M	ACTUAL UNITS			

APPLY REMITTANCE			
ACTION	FUND SYMBOL	CTY.	AMOUNT
FILING FEE			
RENTAL			
UNEARNED			
REFUND			
TOTAL			
AMOUNT DUE			

Remarks:
 AMC 87936
 93366
 100784
 104464 - 104465
 104468 - 104469
 104777
 104772 - 104773
Spr

BY: _____ DATE: _____

Lease in Escrow?
 KGS?
 Auto Escalates?
 Auto Renew?
 Of Interest?
 Operating Rights?
 Operator
 Bond Filed?

FOR MMS USE ONLY

BILLEE NUMBER	FOREST REFUGE
OCS SECTION CODE	

UNITED STATES
DEPARTMENT OF THE INTERIOR
BUREAU OF LAND MANAGEMENT

FORM APPROVED
OMB NO. 1004-0114
Expires: March 31, 1997

MAINTENANCE FEE PAYMENT WAIVER CERTIFICATION

A small miner waiver is filed to hold the claims/sites listed below for the assessment year beginning at noon on the first September 1 following the annual filing of this form with BLM. 1996

The undersigned owner(s) of the mining claims/sites listed below hereby certify under penalty of 18 U.S.C. 1001 and 43 U.S.C. 1212 that:

I do control, or will control, ten or fewer mining claims/sites located and maintained on Federal land in the United States of America on the August 31 that is one day before the beginning of the assessment year indicated in line one above.

I do have/will performed/perform assessment work upon the claims listed below for the current assessment year as of the August 31 indicated in line three above. This work meets the requirements of the General Mining Law of 1872, as amended; the Act of August 10, 1993; and the regulations at 43 CFR 3833 and 3850. Such work will be described on our affidavit of labor.

The mining claims and sites for which the above waiver from payment of the maintenance fees is made are:

	CLAIM NAME	BLM RECORDATION SERIAL NUMBER
1.	Morning Glory #1 ✓	952-93366 #93366
2.	Morning Glory #9 ✓	104464
3.	Morning Glory #10 ✓	104465
4.	Morning Glory #11 ✓	104772
5.	Morning Glory #12 ✓	104773
6.	Sunset #1 ✓	87936
	Sunset #2 ✓	104777
8.	St. Patrick #3 ✓	104468
9.	St. Patrick #4 ✓	104469
10.	White Oak #1 ✓	100784

All owner(s) of the above mining claims and sites are filing for this waiver.

I do understand and acknowledge that pursuant to 43 U.S.C. 1212 and 18 U.S.C. 1001, the filing of a false, fictitious, or fraudulent document with the Bureau of Land Management may result in a fine of up to \$10,000, a prison term not to exceed five years, or both.

Sergio A. Madril Jr.
(Owner's Name - Please Print)

Sergio A. Madril Jr.
(Owner's Signature)

323 W. Walnut St.
(Street or P.O. Box)

Nogales Arizona 85621
(City) (State) (Zip Code)

Armando V. Madril
(Owner's Name - Please Print)

Armando Madril
(Owner's Signature)

627 Camino Arvisu
(Street or P.O. Box)

Rio Rico Arizona 85648
(City) (State) (Zip Code)

(Owner's Name - Please Print)

(Owner's Signature)

(Street or P.O. Box)

(City)

(State)

(Zip Code)

(Owner's Name - Please Print)

ENTERED IN COMPUTER

(Street or P.O. Box)

(City)

(State)

(Zip Code)

PHOENIX, ARIZONA
9:00 A.M.

AUG 8 1996

RECEIVED
BLM AZ STATE OFFICE

1/23/96

_____ (Owner's Name - Please Print)	_____ (Owner's Signature)		
_____ (Street or P.O. Box)	_____ (City)	_____ (State)	_____ (Zip Code)
_____ (Owner's Name - Please Print)	_____ (Owner's Signature)		
_____ (Street or P.O. Box)	_____ (City)	_____ (State)	_____ (Zip Code)
_____ (Owner's Name - Please Print)	_____ (Owner's Signature)		
_____ (Street or P.O. Box)	_____ (City)	_____ (State)	_____ (Zip Code)
_____ (Owner's Name - Please Print)	_____ (Owner's Signature)		
_____ (Street or P.O. Box)	_____ (City)	_____ (State)	_____ (Zip Code)

INSTRUCTIONS

1. This certification of waiver from payment of maintenance fees is made under the provisions of the Act of August 10, 1993 (107 Stat. 312 [1993]), and §1744 of Title 43 and §28-28k of Title 30 of the United States Code; and the regulations thereunder (43 CFR 3833 and 3850).
2. This waiver must be filed in advance of the assessment year for which a waiver is sought, but in no event be filed later than the August 31st preceding the assessment year for which the waiver is sought.
3. You must still record your affidavit of assessment work for claims listed and/or Notices of Intention to Hold for any sites listed with the BLM by each December 30th, and the local recording office under State law, as in the past.
This waiver must be filed in the BLM State Office where the mining claims are recorded.
5. If the claims and sites are located in more than one State, a separate waiver form must be filed in each State in which they are held. The total number of claims and sites listed on separate waiver forms cannot exceed ten.
6. All claim names and Bureau of Land Management (BLM) serial numbers must be listed for all mining claims and sites for which a waiver is sought.
7. All owners and their addresses must be listed.
8. This waiver form must be signed by all of the owners or their designated agent. If an agent is designated, a statement appointing the agent, must be submitted with this certification, if a designation of agent is not currently on file with the BLM State office where your claims and sites are recorded.
9. Mining claims and sites held by a husband and wife, either jointly or individually, or their children under the age of discretion, shall be counted towards the 10 claim limit. Mining claims and sites held in co-ownership, or by an association of locators, by a partnership, or by a corporation shall be counted towards the 10 claim limit for claimants that have an interest in these entities.
10. Failure to pay the maintenance fee or meet the requirements for waiver from payment of the maintenance fee by any August 31st deadline for the following assessment year shall cause the mining claims and sites to be declared null and void.

NOTICE

The Privacy Act of 1974 and the regulation in 43 CFR 2.48(d) provide that you be furnished the following information in connection with the information required by this certification of exemption from rental fees form.

AUTHORITY: 30 U.S.C. 28-28e; 43 U.S.C. 1201, 1740, and 1744; and the Act of August 10, 1993 (107 Stat. 312); 43 CFR 3833 and 3850.

PRINCIPLE PURPOSE: This information is to be used to verify that the owner(s) of a mining claim has complied with the Act of August 10, 1993 (107 Stat. 312), and is entitled to perform assessment work in lieu of paying the maintenance fee for the mining claims listed on this form.

ROUTINE USE: (1) Adjudication of the claimant(s) certification of waiver from paying the maintenance fee otherwise required by the Act of August 10, 1993 (107 Stat. 312). (2) Disclosure may be made to appropriate Federal agencies when location is made within the agency's geographic area of responsibility. (3) Information from the record and/or the record will be transferred to the appropriate Federal, State, or local agency, or a member of the public in response to a specific request for pertinent information. (4) Information may also be provided to the

Department of Justice or in a proceeding before a court or adjudicative body; or to Federal, State, local or foreign agencies when needed for enforcement of civil or criminal codes or applicable regulations concerning title rights upon the public land.

EFFECT OF NOT PROVIDING INFORMATION: Disclosure of this information is required by the Act of August 10, 1993 (107 Stat. 312) and 43 CFR 3833 for those owner(s) wishing to take the small miners waiver allowed under 43 CFR 3833 and 3850. Failure to supply the information required in this form to support the owner(s) certification of waiver from payment of the otherwise required maintenance fees will result in the waiver being disallowed and the mining claims declared null and void by the Bureau of Land Management (BLM).

The Paperwork Reduction Act of 1980 (44 U.S.C. 3501, et seq.) requires us to tell you that:

This information is being collected to allow the BLM to determine if you qualify for a waiver from the payment of \$100 per mining claim maintenance fee established by the Act of August 10, 1993 (107 Stat. 312) and the implementing regulations at 43 CFR 3833 and 3850. A response to this request is required in accordance with the statute (107 Stat. 312) to retain your benefit.

BURDEN HOURS STATEMENT

Public reporting burden for this form is estimated to average 5 minutes per response, including time to review instructions, gathering and maintaining data, and completing and reviewing the form. Direct comments regarding this burden estimate, or any other aspect of this form, to the Department of the Interior, Bureau of Land Management, Information Collection Clearance Officer (871), 1015 North 4th Street, N.W., Washington, D.C. 20240; and the Office of Management and Budget, Paperwork Reduction Project (1004-0114), Washington, D.C. 20503.

FOR OFFICIAL USE ONLY

RECEIVED
RECORDS SECTION

DEC 23 1994

SANTA CRUZ COUNTY
PHOENIX, ARIZONA

87936
93366
100784

104463

104766



INSTRUMENT # 949967

OFFICIAL RECORDS OF
SANTA CRUZ COUNTY

STACIA FONTES
COUNTY RECORDER

REQUEST OF :

MADRIL, SERGIO A., JR.

DATE: 12/08/94 TIME: 9.00

FEE: 13.00

DOCK 656 PAGE 22 PAGES: 2

AFFIDAVIT OF PERFORMANCE OF ANNUAL LABOR

STATE OF ARIZONA }
COUNTY OF Santa Cruz } ss

DOCK 656 PAGE 22

INDEXED

Sergio A. Madril Jr. being duly sworn, deposes and says:

That He is a citizen of the United States, more than eighteen (18) years of age and resides at 323 W. Walnut St., Nogales, Santa Cruz County, Arizona;

That he is personally acquainted with the following unpatented mining claims situated in the Pajarito Mining District, Santa Cruz County, Arizona, the name(s), book(s), and page(s) of recording of the location notice(s) in the office of the recorder of said county and the BLM serial numbers of which are as follows:

<u>Claim Name</u>	<u>Book</u>	<u>Page</u>	<u>A MC. No</u>
Recorded			
See ATTACHED PAGE			

10

That the notices of location of said claims are posted within the following Section(s), Township(s) and Range(s): Sec. 34 + 35, T. 23S, R., 12E.
And Sec. 3+2, T. 24S., R. 12. E., G&SRM, Arizona.

That Pajarito Mining Co, whose address is 323 W. Walnut St. Nogales, Arizona 85621, is the owner of the above-described claims.

That between the 1st day of September, 1993 and the 1st day of September, 1994, at least \$ 1,000.00 dollars worth of work and improvements were done and performed upon or for the benefit of each of the said claims, not including the location work of the said claims;

That such work and improvements consisted of Vein exposed 30'x 30' Trench cut. Labor. BackHoe expense. Food, fuel, mining camp 6 weeks Labor (Oct 93 + July 93) and were performed by S. A. Madril Jr., A. Madril, Alex Madril, Davi

That all of the above-described work and improvements were performed by or at the expenses of Pajarito Mining Co., the owner of said claims, for the purpose of complying with the laws of the United States pertaining to assessment or annual work

Dated this 7th day of Dec., 1994.

SUBSCRIBED AND SWORN TO before me this 7th day
Sergio A. Madril Jr.



ENTERED IN COMPUTER

Santa Cruz County Courthouse

<u>Mining Claim Name</u>	<u>Book</u>	<u>Page</u>	<u>B.L.M. Serial Number</u>
Morning Glory #1	271	278	952-93366
Morning Glory #9	279	20	104464
Morning Glory #10	279	21	104465
Morning Glory #11	280	316	104772
Morning Glory #12	280	317	104773
Sunset #1	263	516	87936
Sunset #2	280	321	104777
St. Patrick #3	279	24	104468
St. Patrick #4	279	25	104469
White Oak #1	276	121	100784

RECEIVED
S.M. AZ. CLERK'S OFFICE

DEC 23 '94

9:00 A.M.
PHOENIX, ARIZONA

ENTERED IN COMPUTER

12-27-94

②

Form 1370-41
(March 1984)

UNITED STATES
DEPARTMENT OF THE INTERIOR
BUREAU OF LAND MANAGEMENT

RECEIPT AND ACCOUNTING ADVICE

NO. 2050103

WB/AZ 12/23/94

Subject: AFFIDAVITS OF ASSESSMENT WORK (10)

2 15 12

OK
50.00

Applicant:

BERGIO MADRIL
323 W WALNUT ST.
NOGALES AZ 85621

SAME CK. # 4567

Remitter:

Assignor:

LEASE MANAGEMENT DATA NEW UPDATE PAYMENT

ORIGINAL SERIAL NO.	ASG.	TYPE	ST.	CTY.	FUND SYMBOL	ACRES/UNITS	RATE
ANC 93366, ET AL							

AMOUNT	ANV. DATE	EXP. DATE	BILL CYC.	S/C	DISTRICT	NEXT BILL	MISC. DATA	U of M	ACTUAL UNITS

ASSIGNMENT SERIAL NO.	ASG.	TYPE	ST.	CTY.	FUND SYMBOL	ACRES/UNITS	RATE

AMOUNT	ANV. DATE	EXP. DATE	BILL CYC.	S/C	DISTRICT	NEXT BILL	MISC. DATA	U of M	ACTUAL UNITS

APPLY REMITTANCE

ACTION	FUND SYMBOL	CTY.	AMOUNT
FILING FEE			
RENTAL			
UNEARNED			
REFUND			
TOTAL			
AMOUNT DUE			

Remarks:

87936
- 93366
- 100784 -
- 104464 = 5
- 104468 = 9
- 104772 = 3
- 104777

BY:

DATE:

- Lease in Escrow?
- KGS?
- Auto Escalates?
- Auto Renew?

- Of Interest?
- Operating Rights?
- Operator
- Bond Filed?

FOR MMS USE ONLY

BILLEE	FOREST REFUGE
NUMBER	
OCS SECTION	
CODE	

93366
 104463
 104766
 100784
 SR

INSTRUMENT # 939103
 OFFICIAL RECORDS OF
 SANTA CRUZ COUNTY
 MARY LOU G. SAINZ
 COUNTY RECORDER
 REQUEST OF :
 MADRIL, SERGIO
 DATE: 12/08/93 TIME: 3.31
 FEE: 13.00
 DOCK 628 PAGE 95 PAGES: 2

RECEIVED
 ALLAZAR OFFICE
 Dec 15 '93
 PHOENIX, ARIZONA
 9:00

AFFIDAVIT OF PERFORMANCE OF ANNUAL LABOR

MICROFILMED INDEXED
 DOCK 628 PAGE 95

STATE OF ARIZONA }
 COUNTY OF [redacted] } SS SANTA CRUZ

Sergio A. Madril being duly sworn, deposes and says:
 That he is a citizen of the United States, more than eighteen
 (18) years of age and resides at 323 W. Walnut, Nogales Santa Cruz
 County, Arizona;

That he is personally acquainted with the following unpatented
 mining claims situated in the Pajarito Mining District, Santa Cruz
 County, Arizona, the name(s), book(s), and page(s) of recording of the
 location notice(s) in the office of the recorder of said county and
 the BLM serial numbers of which are as follows:

Claim Name	Book	Page	A MC. No
See Attached Page			

That the notices of location of said claims are posted within the
 following Section(s), Township(s) and Range(s): Sec. 34+35, T. 23S. R., 12 E.
And Sec. 3+2, T. 24 S., R. 12 E., G&SRM, Arizona.

That Pajarito Mining Co., whose address is 323 Walnut St.
Nogales, Arizona 85621, is the owner of the above-described
 claims.

That between the 1st day of September, 1992 and the 1st
 day of September, 1993, at least \$ 1,000.00 dollars worth of
 work and improvements were done and performed upon or for the benefit of
 each of the said claims, not including the location work of the said
 claims;

That such work and improvements consisted of Road Repair, Trench
cut 3'x6'x60' - Trench cut 8'x10' To expose mineral Veins -
Food, Fuel, mining Camp. 6 weeks Labor.

That all of the above-described work and improvements were performed
 by or at the expenses of Pajarito Mining Co., the 10
 of said claims, for the purpose of complying with the laws of the
 United States pertaining to assesment or annual work
 Dated this 8th day of December, 1993.

SUBSCRIBED AND SWORN TO before me this 8th day of Dec., 1993, by
Sergio A. Madril Jr.

Sergio A. Madril Jr.
Doreen V. Madril
 Notary Public

My Commission Expires:
 My Commission Expires Sept. 19, 1994


Santa Cruz County Courthouse

<u>Mining Claim Name</u>	<u>Book</u>	<u>Page</u>	<u>B.L.M. Serial Number</u>
Morning Glory #1	271	278	952-93366 93366 ✓
Morning Glory #9	279	20	104464
Morning Glory #10	279	21	104465
Morning Glory #11	280	316	104772
Morning Glory #12	280	317	104773
Sunset #1	263	516	87936
Sunset #2	280	321	104777
St. Patrick #3	279	24	104468
St. Patrick #4	279	25	104469
White Oak #1	276	121	100784

9:00 A.M.
PHOENIX, ARIZONA

DEC 15 '93

RECEIVED
BLM AZ STATE OFFICE



Form 1370-41
(March 1984)

UNITED STATES
DEPARTMENT OF THE INTERIOR
BUREAU OF LAND MANAGEMENT

RECEIPT AND ACCOUNTING ADVICE

No. 2057000

Subject:

RETRIBUTIVE OF ASSIGNMENT WORK

Applicant:

SERGIO MADRIL
323 GLENVIEW ST.
NORCROSS, GA 30071

Remitter:

Code: CR. # 4097

Assignor:

LEASE MANAGEMENT DATA										<input type="checkbox"/> NEW	<input type="checkbox"/> UPDATE	<input type="checkbox"/> PAYMENT
ORIGINAL SERIAL NO.	ASG.	TYPE	ST.	CTY.	FUND SYMBOL			ACRES/UNITS	RATE			
93366												
104116												
104116												
AMOUNT	ANV. DATE	EXP. DATE	BILL CYC.	S/C	DISTRICT	NEXT BILL	MISC. DATA	U of M	ACTUAL UNITS			
ASSIGNMENT SERIAL NO.	ASG.	TYPE	ST.	CTY.	FUND SYMBOL			ACRES/UNITS	RATE			
AMOUNT	ANV. DATE	EXP. DATE	BILL CYC.	S/C	DISTRICT	NEXT BILL	MISC. DATA	U of M	ACTUAL UNITS			

APPLY REMITTANCE			
ACTION	FUND SYMBOL	CTY.	AMOUNT
FILING FEE			
RENTAL			
UNEARNED			
REFUND			
TOTAL			
AMOUNT DUE			

Remarks:

BY: _____ DATE: _____

<input type="checkbox"/> Lease in Escrow?	<input type="checkbox"/> KGS?	<input type="checkbox"/> Auto Escalates?	<input type="checkbox"/> Auto Renew?	<input type="checkbox"/> Of Interest?	<input type="checkbox"/> Operating Rights?	<input type="checkbox"/> Operator	<input type="checkbox"/> Bond Filed?
				FOR MMS USE ONLY			
BILLEE		NUMBER		FOREST REFUGE			
OCS SECTION		CODE					

Pajarito Mining Co.
323 W. Walnut St.
Nogales, Arizona
85621

Is your RETURN ADDRESS
completed on the reverse side?

fold along the top of envelope to the
front of the return address

CERTIFIED

P 886 549 189

MAIL



0000

U.S. POSTAGE
PAID
NOGLES, AZ
85621
DEC 14, 93
AMOUNT

\$2.52
00037406-03

United States Dept Interior
Bureau of Land Management
Arizona State Office
3707 N. 7th Street
Phoenix, Arizona 85014

Return Receipt Requested

UNITED STATES
DEPARTMENT OF THE INTERIOR
BUREAU OF LAND MANAGEMENT

FORM APPROVED
OMB NO. 1004-0114
Expires: May 31, 1996

~~933~~
93366
89936
104464
104772
100784
#267

CERTIFICATION OF EXEMPTION FROM PAYMENT OF RENTAL FEE

SEE INSTRUCTIONS ON FLAP

This small miners exemption is filed for the assessment year beginning at noon on September 1, 1993, and ending at noon on September 1, 1994.

The undersigned owner(s) of the mining claim listed below hereby certify under penalty of 18 U.S.C. 1001 and 43 U.S.C. 1212 that:

I/We own ten or fewer mining claims/sites located and maintained in the United States of America.

I/We have a total of less than ten acres of unreclaimed surface disturbance on the claims/sites resulting from exploration or mining activities.

The ten or fewer mining claims listed below are operated under a Notice, Plan of Operations, Special Use Permit, or other State or local permit, as described in the regulations at 43 CFR 3833.1-6, issued by:
Nogales Ranger District

and the serial number or other designation of such Notice, Plan of Operations, or Permit is: 2810 (Notice).

Please check the appropriate box indicating production or exploration that applies to your claims, and complete the production information if that applies.

I/We have produced from the mining claims/sites listed below more than \$1,500 and less than \$800,000 in gross revenues of a mineral commodity(ies) during the above assessment year that are subject to the General Mining Law of 1872, as amended; the Act of October 5, 1992; and regulations at 43 CFR 3833.1-6 and 3850.

COMMODITY(IES)	GROSS DOLLAR VALUE PRODUCED

I/We have or will perform exploration work upon the lode and/or placer claims listed below that meets the requirements of the General Mining Law of 1872, as amended; the Act of October 5, 1992; and the regulations at 43 CFR 3833.1-6 and 3850. Such work will be described on our affidavit of labor.

The lode and/or placer claims for which the above exemption from payment of the rental fees is made are:

CLAIM NAME	BLM RECORDATION SERIAL NUMBER	COUNTY	RECORDATION BOOK	PAGE
MORNING GLORY # 1	952-93366	Santa Cruz	271	278
MORNING GLORY # 9	104464	Santa Cruz	279	20
MORNING GLORY # 10	104465	Santa Cruz	279	21
MORNING GLORY # 11	104772	Santa Cruz	280	316
MORNING GLORY # 12	104773	Santa Cruz	280	317
SUNSET # 1	87936	Santa Cruz	263	516
SUNSET # 2	104777	Santa Cruz	280	321
St. PATRICK # 3	104468	Santa Cruz	279	24
St. PATRICK # 4	104469	Santa Cruz	279	25
WHITE OAK # 1	100784	Santa Cruz	276	121

RECEIVED
B.L.M. AZ STATE OFFICE

Aug 30 '93

9:00 A.M.
PHOENIX, ARIZONA

ENTERED IN COMPUTER

9-29-93 gn

The owner(s) of the above lode and/or placer claims are:

NAME	ADDRESS	STATE	ZIP CODE
Pajarito Mining Co.	323 W. Walnut St. Nogales	AZ.	85621
C/O Sergio A. Madril Jr. (President)	323 W. Walnut St. Nogales	AZ.	85621
Armando V. Madril (Secretary)	488 Via Barra St. Rio Rico	AZ.	85648

This exemption is filed by the above listed owner(s) in the State of ARIZONA for this assessment year.

I/We understand and acknowledge that pursuant to 43 U.S.C. 1212 and 18 U.S.C. 1001, the filing of a false, fictitious, or fraudulent document with the Bureau of Land Management may result in a fine of up to \$10,000, a prison term not to exceed five years, or both.

Subscribed and sworn to before me this _____ day of _____, 199____. [SEAL]

(Owner's Name - Please Print)

(Notary Public)

(Owner's Signature)

(Date Commission Expires)

Subscribed and sworn to before me this _____ day of _____, 199____. [SEAL]

(Owner's Name - Please Print)

(Notary Public)

(Owner's Signature)

(Date Commission Expires)

Subscribed and sworn to before me this _____ day of _____, 199____. [SEAL]

(Owner's Name - Please Print)

(Notary Public)

(Owner's Signature)

(Date Commission Expires)

Subscribed and sworn to before me this 12th day of AUG, 1993. [SEAL]

Sergio A. Madril Jr.
(Owner's Name - Please Print)

Sergio A. Madril Jr.
(Owner's Signature)

Edward L. Madril
(Notary Public)
My Commission Expires May 1, 1994
(Date Commission Expires)

Subscribed and sworn to before me this 12th day of AUG, 1993. [SEAL]

Armando V. Madril
(Owner's Name - Please Print)

Armando Madril
(Owner's Signature)

Edward L. Madril
(Notary Public)
My Commission Expires May 1, 1994
(Date Commission Expires)

UNITED STATES
DEPARTMENT OF THE INTERIOR
BUREAU OF LAND MANAGEMENT

93866
87936
104464
104772
FORM APPROVED
OMB NO. 1004-0114
Expires: May 31, 1996
100784
267

CERTIFICATION OF EXEMPTION FROM PAYMENT OF RENTAL FEE

SEE INSTRUCTIONS ON FLAP

This small miners exemption is filed for the assessment year beginning at noon on September 1, 199², and ending at noon on September 1, 199³.

The undersigned owner(s) of the mining claim listed below hereby certify under penalty of 18 U.S.C. 1001 and 43 U.S.C. 1212 that:

I/We own ten or fewer mining claims/sites located and maintained in the United States of America.

I/We have a total of less than ten acres of unreclaimed surface disturbance on the claims/sites resulting from exploration or mining activities.

The ten or fewer mining claims listed below are operated under a Notice, Plan of Operations, Special Use Permit, or other State or local permit, as described in the regulations at 43 CFR 3833.1-6, issued by: Nogales Ranger District

and the serial number or other designation of such Notice, Plan of Operations, or Permit is: 2810 (Notice)

Please check the appropriate box indicating production or exploration that applies to your claims, and complete the production information if that applies.

I/We have produced from the mining claims/sites listed below more than \$1,500 and less than \$800,000 in gross revenues of a mineral commodity(ies) during the above assessment year that are subject to the General Mining Law of 1872, as amended; the Act of October 5, 1992; and regulations at 43 CFR 3833.1-6 and 3850.

COMMODITY(IES)	GROSS DOLLAR VALUE PRODUCED

I/We have or will perform exploration work upon the lode and/or placer claims listed below that meets the requirements of the General Mining Law 1872, as amended; the Act of October 5, 1992; and the regulations at 43 CFR 3833.1-6 and 3850. Such work will be described on our affidavit of labor.

The lode and/or placer claims for which the above exemption from payment of the rental fees is made are:

CLAIM NAME	BLM RECORDATION SERIAL NUMBER	COUNTY	RECORDATION BOOK	PAGE
MORNING GLORY #1	952 -93366	Santa Cruz	271	278
MORNING GLORY # 9	104464	Santa Cruz	279	20
MORNING GLORY #10	104465	Santa Cruz	279	21
MORNING GLORY #11	104772	Santa Cruz	280	316
MORNING GLORY #12	104773	Santa Cruz	280	317
SUNSET # 1	87936	Santa Cruz	263	516
SUNSET #2	104777	Santa Cruz	280	321
St. PATRICK #3	104468	Santa Cruz	279	24
St. PATRICK # 4	104469	Santa Cruz	279	25
White Oak # 1	100784	Santa Cruz	276	121

RECEIVED
BLM, AZ STATE OFFICE
85, DE JUN
9:00 A.M.
PHOENIX, ARIZONA

ENTERED IN COMPUTER

9-29-93 Lj

The owner(s) of the above lode and/or placer claims are:

NAME	ADDRESS	STATE	ZIP CODE
Pajarito Mining Co.	323 W. Walnut St. Nogales	AZ.	85621
C/O Sergio A. Madril Jr. (President)	323 W. Walnut St. Nogales	AZ.	85621
Armando V. Madril (Secretary)	488 Via Barra S.t. Rio Rico	AZ.	85648

This exemption is filed by the above listed owner(s) in the State of ARIZONA for this assessment year.

I/We understand and acknowledge that pursuant to 43 U.S.C. 1212 and 18 U.S.C. 1001, the filing of a false, fictitious, or fraudulent document with the Bureau of Land Management may result in a fine of up to \$10,000, a prison term not to exceed five years, or both.

Subscribed and sworn to before me this _____ day of _____, 199__ . [SEAL]

(Owner's Name - Please Print)

(Notary Public)

(Owner's Signature)

(Date Commission Expires)

Subscribed and sworn to before me this _____ day of _____, 199__ . [SEAL]

(Owner's Name - Please Print)

(Notary Public)

(Owner's Signature)

(Date Commission Expires)

Subscribed and sworn to before me this _____ day of _____, 199__ . [SEAL]

(Owner's Name - Please Print)

(Notary Public)

(Owner's Signature)

(Date Commission Expires)

Subscribed and sworn to before me this 12th day of Aug, 1993 . [SEAL]

Sergio A. Madril Jr.
(Owner's Name - Please Print)

Armando Madril
(Owner's Signature)

Edward L. Madril
(Notary Public)
My Commission Expires May 1, 1994

(Date Commission Expires)

Subscribed and sworn to before me this 12th day of Aug, 1993 . [SEAL]

Armando V. Madril
(Owner's Name - Please Print)

Edward L. Madril
(Notary Public)
My Commission Expires May 1, 1994

(Owner's Signature)

(Date Commission Expires)

RECEIVED
B.L.M. AZ STATE OFFICE

DEC 14 '92

9:00 AM
PHOENIX, ARIZONA

87936

93366

100784

104463

104766

105410

214323 *see in*

AFFIDAVIT OF PERFORMANCE OF ANNUAL LABOR



INSTRUMENT # 929580
OFFICIAL RECORDS OF
SANTA CRUZ COUNTY
MARY LOU G. SAINZ
COUNTY RECORDER
REQUEST OF :

MADRIL, SERGIO
DATE: 11/30/92 TIME: 11.00
FEE: 12.00
DOCK 599 PAGE 674 PAGES: 2

STATE OF ARIZONA }
COUNTY OF SANTA CRUZ } SS

INDEXED MICROFILMED
DOCK 599 PAGE 674

Sergio A. Madril being duly sworn, deposes and says:
That he is a citizen of the United States, more than eighteen
(18) years of age and resides at 323 W. Walnut St., Nogales, Santa Cruz
County, Arizona;

That he is personally acquainted with the following unpatented
mining claims situated in the Pajarito Mining District, Santa Cruz
County, Arizona, the name(s), book(s), and page(s) of recording of the
location notice(s) in the office of the recorder of said county and
the BLM serial numbers of which are as follows:

Claim Name	Book	Page	A MC. No
See ATTACHED Page			
Intent to Hold Millsite	369	184	943-N19 214323

That the notices of location of said claims are posted within the
following Section(s), Township(s) and Range(s): Sec. 34+35, T. 23S, R. 12E.
And Sec. 3+2, T. 24S., R. 12E., G&SRM, Arizona.

That Pajarito Mining Co., whose address is 323 W. Walnut St.
Nogales, Arizona 85621, is the owner of the above-described
claims.

That between the 1st day of September, 1991 and the 1st
day of September, 1992, at least 3,600.00 dollars worth of
work and improvements were done and performed upon or for the benefit of
each of the said claims, not including the location work of the said
claims;

That such work and improvements consisted of Labor, wages
mucking clearing of 4 vein outcroppings to follow
Lode. Food, Fuel, Exploration of placer in canyon.
and were performed by S.A. Madril Sr., A.V. Madril, M. Ramos, C. Carrillo

That all of the above-described work and improvements were performed
by or at the expenses of Pajarito Mining Co., the 36
of said claims, for the purpose of complying with the laws of the
United States pertaining to assesment or annual work

Dated this 27 day of November, 1992.

SUBSCRIBED AND SWORN TO before me this 27 day of NOV - 1992, by
Sergio A. Madril Jr.

My Commission Expires:
My Commission Expires May 1, 1994

Eduardo S. Madril
Notary Public

879
933
1047
1054
2143

Santa Cruz County Courthouse
 Honorable Judge Robert Montiel
 Presiding

DOCK 599 PAGE 675

Bureau of Land Management
 A.M.C. Serial Number (952)

Claim Name	Book	Page	A.M.C. Serial Number (952)
Morning Glory # 1 X	271	278	93366 * -
Morning Glory # 2 }	280	310	104766 -
Morning Glory # 3 }	280	311	104767 -
Morning Glory # 4 }	280	312	104768 -
Morning Glory # 5 }	280	313	104769 -
Morning Glory # 6 }	280	314	104770 -
Morning Glory # 7 }	280	315	104771 -
Morning Glory # 8 }	279	19	104463 -
Morning Glory # 9 }	279	20	104464 -
Morning Glory # 10 }	279	21	104465 -
Morning Glory # 11 >	280	316	104772 -
Morning Glory # 12 >	280	317	104773 -
Morning # 1 X	263	522	87942 * -
Morning # 2 }	280	318	104774 -
Morning # 3 }	280	319	104775 -
Morning # 4 }	280	320	104776 -
Morning # 5 >	280	555	105410 -
Morning # 6 >	280	556	105411 -
St. Patrick # 1 }	279	22	104466 -
St. Patrick # 2 }	279	23	104467 -
St. Patrick # 3 }	279	24	104468 -
St. Patrick # 4 }	279	25	104469 -
St. Patrick # 5 >	280	557	105412 -
St. Patrick # 6 >	280	558	105413 -
Big Steve # 1 X	263	519	87940 * -
Big Steve # 2 }	280	322	104778 -
Big Steve # 3 }	280	323	104779 -
Big Steve # 4 }	280	324	104780 -
Big Steve # 5 }	280	325	104781 -
Big Steve # 6 }	280	326	104782 -
White Oak # 1 ✓	276	121	100784 ✓ -
White Oak # 2 }	280	327	104783 -
White Oak # 3 }	280	328	104784 -
Sunset # 1 ✓	263	516	87936 * -
Sunset # 2 ✓	280	321	104777 - ✓
Beckstrum X # 1	263	521	87943 - X -
Millsite # 1 ✓	369	184	943-nlg 214323 - ✓

9:00 A.M.
 PHOENIX, ARIZONA

Dec 14 '92

RECEIVED
 B.L.M. AZ STATE OFFICE

UNITED STATES
DEPARTMENT OF THE INTERIOR
BUREAU OF LAND MANAGEMENT

RECEIPT AND ACCOUNTING ADVICE

WG/AZ NO. **1905600**
12/14/92

04

Subject: AFFIDAVITS OF ASSESSMENT WORK (37) — 2 33 12 185.00

Applicant: PAJARITO MINING CO
323 W WALNUT ST
NOGALES AZ 85621

SAME CK # 1784
287-6001

Remitter:

Assignor:

OK

LEASE MANAGEMENT DATA NEW UPDATE PAYMENT

ORIGINAL SERIAL NO.	ASG.	TYPE	ST.	CTY.	FUND SYMBOL	ACRES/UNITS	RATE
AMC 93366, ET AL							

AMOUNT	ANV. DATE	EXP. DATE	BILL CYC.	S/C	DISTRICT	NEXT BILL	MISC. DATA	U of M	ACTUAL UNITS

ASSIGNMENT SERIAL NO.	ASG.	TYPE	ST.	CTY.	FUND SYMBOL	ACRES/UNITS	RATE

AMOUNT	ANV. DATE	EXP. DATE	BILL CYC.	S/C	DISTRICT	NEXT BILL	MISC. DATA	U of M	ACTUAL UNITS

APPLY REMITTANCE

ACTION	FUND SYMBOL	CTY.	AMOUNT
FILING FEE			
RENTAL			
UNEARNED			
REFUND			
TOTAL			
AMOUNT DUE			

Remarks:
Ad 1/8

BY: _____ DATE: _____

Lease in Escrow?
 KGS? Of Interest?
 Auto Escalates? Operating Rights?
 Auto Renew? Operator
Bond Filed?

FOR MMS USE ONLY

BILLEE NUMBER	FOREST REFUGE
OCS SECTION CODE	

RECEIVED
B.L.M. AZ STATE OFFICE

DEC 4 '91

9:00 A.M.
PHOENIX, ARIZONA

OFFICIAL RECORDS OF
SANTA CRUZ COUNTY
MARY LOU G. SAINZ
COUNTY RECORDER
REQUEST OF :
MADRIL, SERGIO A., JR.
DATE: 10/09/91 TIME: 11.55
FEE: 13.00
DOCK 567 PAGE 888 PAGES: 2

AFFIDAVIT OF PERFORMANCE OF ANNUAL LABOR

INDEXED

STATE OF ARIZONA }
COUNTY OF Santa Cruz } SS

87936 104463
93366 105410
100784 214323
104766 *See hi*

MICROFILMED
DOCK 567 PAGE 888

Sergio A. MADRIL JR., being duly sworn, deposes and says:

That he is a citizen of the United States, more than eighteen (18) years of age and resides at 324 Rodriguez ST, Nogales, Santa Cruz County, Arizona;

That he is personally acquainted with the following unpatented mining claims situated in the Pajarito Mining District, Santa Cruz County, Arizona, the name(s), book(s), and page(s) of recording of the location notice(s) in the office of the recorder of said county and the BLM serial numbers of which are as follows:

Claim Name	Book	Page	A MC. No
<u>Intent To Hold m. ll sites</u>	<u>369</u>	<u>184</u>	<u>943-NLq 214323</u> ✓

See ATTACHED Page

That the notices of location of said claims are posted within the following Section(s), Township(s) and Range(s): Sec. 34+35, T. 23 S, R. 12 E.
And Sec. 3+2 T. 24 S, R. 12 E., G&SRM, Arizona.

That Pajarito Mining Co, whose address is 324 Rodriguez ST. Nogales, Arizona 85621, is the owner of the above-described claims.

That between the 1st day of September, 1990 and the 1st day of September, 1991, at least \$3,600.00 dollars worth of work and improvements were done and performed upon or for the benefit of each of the said claims, not including the location work of the said claims;

That such work and improvements consisted of Mucking of Sunset Tunnel No. 1, To uncovered vein. Labor wages, Food, gas, Fuel Assaying smelting. and were performed by J. Ayala, A. Aquino, M. Ramos, A. Madril, S. Madril Jr.

That all of the above-described work and improvements were performed by or at the expenses of Pajarito Mining Co., the 36 of said claims, for the purpose of complying with the laws of the United States pertaining to assessment or annual work

Dated this 9th day of October, 1991.

Sergio A. Madril Jr.

SUBSCRIBED AND SWORN TO before me this 9th day of October 91, by Sergio A. Madril Jr.

My Commission Expires:
My Commission Expires Oct. 31, 1994

Carmelita J. [Signature]
Notary Public

Claim Name	Book	Page	A.M.C. Serial Number (952)
Morning Glory # 1 ✓	271	278	93366 ✓
Morning Glory # 2 ✓	280	310	104766 ✓
Morning Glory # 3 ✓	280	311	104767 ✓
Morning Glory # 4 ✓	280	312	104768 ✓
Morning Glory # 5 ✓	280	313	104769 ✓
Morning Glory # 6 ✓	280	314	104770 ✓
Morning Glory # 7 ✓	280	315	104771 ✓
Morning Glory # 8 ✓	279	19	104463 ✓
Morning Glory # 9 ✓	279	20	104464 ✓
Morning Glory # 10 ✓	279	21	104465 ✓
Morning Glory # 11 ✓	280	316	104772 ✓
Morning Glory # 12 ✓	280	317	104773 ✓
Morning # 1 ✓	263	522	87942 ✓
Morning # 2 ✓	280	318	104774 ✓
Morning # 3 ✓	280	319	104775 ✓
Morning # 4 ✓	280	320	104776 ✓
Morning # 5 ✓	280	555	105410 ✓
Morning # 6 ✓	280	556	105411 ✓
St. Patrick # 1 ✓	279	22	104466 ✓
St. Patrick # 2 ✓	279	23	104467 ✓
St. Patrick # 3 ✓	279	24	104468 ✓
St. Patrick # 4 ✓	279	25	104469 ✓
St. Patrick # 5 ✓	280	557	105412 ✓
St. Patrick # 6 ✓	280	558	105413 ✓
Big Steve # 1 ✓	263	519	87940 ✓
Big Steve # 2 ✓	280	322	104778 ✓
Big Steve # 3 ✓	280	323	104779 ✓
Big Steve # 4 ✓	280	324	104780 ✓
Big Steve # 5 ✓	280	325	104781 ✓
Big Steve # 6 ✓	280	326	104782 ✓
White Oak # 1 ✓	276	121	100784 ✓
White Oak # 2 ✓	280	327	104783 ✓
White Oak # 3 ✓	280	328	104784 ✓
Sunset # 1 ✓	263	516	87936 ✓
Sunset # 2 ✓	280	321	104777 ✓
Beckstrum # 1 ✓	263	521	87943 ✓
Millsite # 1 ✓	369	184	943-nlg 214323 duplicate ✓

87936

87940

87942 - 87943

100784

214323 (ms)

93366

104766-71
104772-73
104774-7677
104778-783
104463-65
104466-69

105410-11
105412-13

PHOENIX, ARIZONA

9:00 A.M.

DEC 4 '91

RECEIVED
BLM, AZ STATE OFFICE

UNITED STATES
DEPARTMENT OF THE INTERIOR
BUREAU OF LAND MANAGEMENT

RECEIPT AND ACCOUNTING ADVICE

NO. 1667385

SM/AZ 12/04/91

Subject: AFFIDAVITS OF ASSESSMENT WORK (36) ✓ 2 38 12 185.00
Applicant: ASSESSMENTS - INTENT TO HOLD (1) ✓

PAJARITO MINING CO.
323 W. WALNUT ST.
NOGALES, AZ 85621

SAME - CK #1780
Remitter: 287-6001

OK ✓

Assignor:

LEASE MANAGEMENT DATA NEW UPDATE PAYMENT

ORIGINAL SERIAL NO.	ASG.	TYPE	ST.	CTY.	FUND SYMBOL			ACRES/UNITS	RATE
AMC 214323, ET AL									
AMOUNT	ANV. DATE	EXP. DATE	BILL CYC.	S/C	DISTRICT	NEXT BILL	MISC. DATA	U of M	ACTUAL UNITS
ASSIGNMENT SERIAL NO.	ASG.	TYPE	ST.	CTY.	FUND SYMBOL			ACRES/UNITS	RATE
AMOUNT	ANV. DATE	EXP. DATE	BILL CYC.	S/C	DISTRICT	NEXT BILL	MISC. DATA	U of M	ACTUAL UNITS

APPLY REMITTANCE

ACTION	FUND SYMBOL	CTY.	AMOUNT
FILING FEE			
RENTAL			
UNEARNED			
REFUND			
TOTAL			
AMOUNT DUE			

Remarks:

Adk
Fees

BY:

DATE:

- Lease in Escrow?
- KGS?
- Auto Escalates?
- Auto Renew?

- Of Interest?
- Operating Rights?
- Operator
- Bond Filed?

FOR MMS USE ONLY

BILLEE		FOREST REFUGE
NUMBER		
OCS SECTION		
CODE		

CASE FOLDER COPY

AFFIDAVIT OF PERFORMANCE OF ANNUAL LABOR

STATE OF ARIZONA }
 COUNTY OF SANTA CRUZ } ss

87934 56
 104463 214323
 105410 93366
 100784 104764

INDEXED
 MICROFILMED
 DOCK 536 PAGE 626

Sergio A. Madril Jr., being duly sworn, deposes and says:
 That he is a citizen of the United States, more than eighteen
 (18) years of age and resides at 324 Rodriguez St. Nogales, Ariz. Santa Cruz
County, Arizona;

That he is personally acquainted with the following unpatented
 mining claims situated in the Pajarito Mining District, Santa Cruz
 County, Arizona, the name(s), book(s), and page(s) of recording of the
 location notice(s) in the office of the recorder of said county and
 the BLM serial numbers of which are as follows:

RECEIVED
 BLM, AZ STATE OFFICE
 NOV 30 1990
 7:45 A.M.
 PHOENIX, ARIZONA

<u>Claim Name</u>	<u>Recorded Book</u>	<u>Page</u>	<u>A MC. No</u>
See Attached Page Intent To Hold Millsite	369	184	943-nlg 214323

That the notices of location of said claims are posted within the
 following Section(s), Township(s) and Range(s): Sec. 34+35, T. 23 S., R. 12 E.
and Sec. 3+2, T. 24 S., R. 12 E., G&SRM, Arizona.

That Pajarito Mining Co., whose address is 324 Rodriguez St.
Nogales, Arizona 85621, is the owner of the above-described
 claims. Arizona Corporation Commission Number 133586-4

That between the 1st day of September, 1989 and the 1st
 day of September, 1990, at least \$ 3,600.00 dollars worth of
 work and improvements were done and performed upon or for the benefit of
 each of the said claims, not including the location work of the said
 claims;

That such work and improvements consisted of Labor wages, mucking of
Sunset Tunnel, Camp sustanment, food, gas, lighting, fuel,

and were performed by Juan Ayala, Martin Aguirre, A. Auirre, A. Madril, S. Madril

That all of the above-described work and improvements were performed
 by or at the expenses of Pajarito Mining Co., the 36
of said claims, for the purpose of complying with the laws of the
 United States pertaining to assesment or annual work

Dated this 10th day of September, 1990.

SUBSCRIBED AND SWORN TO before me this 10th day of September, by
Sergio Madril Jr.

My Commission Expires:
Oct. 21, 1992.

[Signature]
 Notary Public


Santa Cruz County Courthouse
 Honorable Judge Robert Montiel
 Presiding

DOCK 536 PAGE 627

Claim Name	Book	Page	Bureau of Land Management A.M.C. Serial Number (952)
orning Glory # 1	271	278	93366
orning Glory # 2	280	310	104766
orning Glory # 3	280	311	104767
orning Glory # 4	280	312	104768
orning Glory # 5	280	313	104769
orning Glory # 6	280	314	104770
orning Glory # 7	280	315	104771
orning Glory # 8	279	19	104463
orning Glory # 9	279	20	104464
orning Glory # 10	279	21	104465
orning Glory # 11	280	316	104772
orning Glory # 12	280	317	104773
orning # 1	263	522	87942
orning # 2	280	318	104774
orning # 3	280	319	104775
orning # 4	280	320	104776
orning # 5	280	555	105410
orning # 6	280	556	105411
Patrick # 1	279	22	104466
Patrick # 2	279	23	104467
Patrick # 3	279	24	104468
Patrick # 4	279	25	104469
Patrick # 5	280	557	105412
Patrick # 6	280	558	105413
Steve # 1	263	519	87940
Steve # 2	280	322	104778
Steve # 3	280	323	104779
Steve # 4	280	324	104780
Steve # 5	280	325	104781
Steve # 6	280	326	104782
te Oak # 1	276	121	100784
te Oak # 2	280	327	104783
te Oak # 3	280	328	104784
set # 1	263	516	87936
set # 2	280	321	104777
kstrum # 1	263	521	87943
!site # 1	369	184	943-nlg 214323

RECEIVED
 B.L.M. AZ STATE OFFICE
 NOV 30 1990
 7:45 A.M.
 PHOENIX, ARIZONA

93366
 104766-104784
 104463-104469
 87942, 87943
 105410-105413
 87940
 100784
 87936
 214323



INSTRUMENT # 907356
 OFFICIAL RECORDS OF
 SANTA CRUZ COUNTY
 MARY LOU G. SAINZ
 COUNTY RECORDER
 REQUEST OF :
 PAJARITO MINING CO.
 DATE: 09/10/90 TIME: 3.50
 FEE: 12.00
 BOOK 536 PAGE 626 PAGES: 2



United States Department of the Interior

BUREAU OF LAND MANAGEMENT
ARIZONA STATE OFFICE
3707 N. 7TH STREET
P.O. BOX 16563
PHOENIX, ARIZONA 85011
(602) 241-5550



IN REPLY REFER TO:

A MC 93366
91- POL/NIH-47
(922-SR)

CERTIFIED MAIL--RETURN RECEIPT REQUESTED

December 5, 1990

Sergio A. Madril Jr.
324 Rodriquez St.
Nogales, Arizona 85621

NOTICE

The Bureau of Land Management, Arizona State Office timely received the following document(s) covering 37 Mining Claims, Mill or Tunnel Sites:

- 36 : Proof of Labor
1 : Notice of Intention to Hold
: Amendment(s)
: Transfer of Interest.

Effective January 3, 1989, new regulations were implemented (copy enclosed) which require a \$5.00 service charge for each claim or site to accompany any of the above-listed filings. A remittance of \$ 180.00 was received. Before we can accept and process your filing, we must receive an additional remittance in the amount of \$ 5.00.

This amount must be received within 30 days of the date of receipt of this decision. Failure to remit this service charge shall cause the filing to be rejected and returned as to those claims/sites not covered by a fee. The Bureau will apply the fee to those claims/sites in the order first listed on the document, or if not applicable, in serial number order, lowest number first.

Please return the enclosed sheet with your remittance so that we can trace your filing.

You will receive a receipt for your remittance.

Alan Rabinoff
Alan Rabinoff
Chief, Branch of
Mining Law Administration

Enclosures

PLEASE RETURN THIS SHEET WITH YOUR REMITTANCE TO THE D.O.I., Bureau of Land Management, P.O. Box 16563, Phoenix, Arizona 85011.

NAME: Sergio A. Madril Jr.

SERIAL NUMBER I.D.: A MC 91-POL-93366;104766-84;104463-9;87942-3;105410-3;
POL-87940;100784;87936; A MC 214323

TYPE OF FILING: 91-POL/NIH-47

DATE FILED: November 30, 1990

AMOUNT DUE: \$ 5.00

RECEIVED
B.L.M. AZ STATE OFFICE
DEC 24 1990
7:45 A.M.
PHOENIX, ARIZONA

FOR OFFICE USE ONLY _____

90- _____

Disposition _____
3460M

Form 1370-41
(March 1984)

UNITED STATES
DEPARTMENT OF THE INTERIOR
BUREAU OF LAND MANAGEMENT

RECEIPT AND ACCOUNTING ADVICE

NO. 1663977

Subject:

Applicant:

SERGEY G. ANTONOV, JR.
214 PINE HURST DR.
ROSELAND, CA 94768

Remitter: BOV 12/27

Assignor:

LEASE MANAGEMENT DATA										<input type="checkbox"/> NEW	<input type="checkbox"/> UPDATE	<input type="checkbox"/> PAYMENT
ORIGINAL SERIAL NO.	ASG.	TYPE	ST.	CTY.	FUND SYMBOL			ACRES/UNITS	RATE			
AMOUNT	ANV. DATE	EXP. DATE	BILL CYC.	S/C	DISTRICT	NEXT BILL	MISC. DATA	U of M	ACTUAL UNITS			
ASSIGNMENT SERIAL NO.	ASG.	TYPE	ST.	CTY.	FUND SYMBOL			ACRES/UNITS	RATE			
AMOUNT	ANV. DATE	EXP. DATE	BILL CYC.	S/C	DISTRICT	NEXT BILL	MISC. DATA	U of M	ACTUAL UNITS			

APPLY REMITTANCE

ACTION	FUND SYMBOL	CTY.	AMOUNT
FILING FEE			
RENTAL			
UNEARNED			
REFUND			
TOTAL			
AMOUNT DUE			

Remarks:

Ack 12-27-90 Gp

BY:

DATE:

FOR MMS USE ONLY

BILLEE NUMBER	FOREST REFUGE
OCS SECTION CODE	

- Lease in Escrow?
- KGS? Of Interest?
- Auto Escalates? Operating Rights?
- Auto Renew? Operator
- Bond Filed?

ACCOUNTING ADVICE COPY

UNITED STATES
DEPARTMENT OF THE INTERIOR
BUREAU OF LAND MANAGEMENT

RECEIPT AND ACCOUNTING ADVICE

NO. 1662371

Subject: AFFIDAVITS OF ASSIGNMENT ³⁷

Applicant:
PAJARITO MINING CO.
324 RODRIGUEZ ST.
NOGALES, AZ 85621

Remitter: 50MT, CR #1400
287-6001

Assignor:

LEASE MANAGEMENT DATA									
<input type="checkbox"/> NEW <input type="checkbox"/> UPDATE <input type="checkbox"/> PAYMENT									
ORIGINAL SERIAL NO.	ASG.	TYPE	ST.	CTY.	FUND SYMBOL			ACRES/UNITS	RATE
PMT 03760, MT AI									
AMOUNT	ANV. DATE	EXP. DATE	BILL CYC.	S/C	DISTRICT	NEXT BILL	MISC. DATA	U of M	ACTUAL UNITS
ASSIGNMENT SERIAL NO.	ASG.	TYPE	ST.	CTY.	FUND SYMBOL			ACRES/UNITS	RATE
AMOUNT	ANV. DATE	EXP. DATE	BILL CYC.	S/C	DISTRICT	NEXT BILL	MISC. DATA	U of M	ACTUAL UNITS

APPLY REMITTANCE			
ACTION	FUND SYMBOL	CTY.	AMOUNT
FILING FEE			
RENTAL			
UNEARNED			
REFUND			
TOTAL			
AMOUNT DUE			

Remarks:
Short #5

Ack 12-15-84

BY: _____ DATE: _____

Lease in Escrow?
 KGS? Of Interest?
 Auto Escalates? Operating Rights?
 Auto Renew? Operator
 Bond Filed?

FOR MMS USE ONLY	
BILLEE NUMBER	FOREST REFUGE
OCS SECTION CODE	

SENDER: Complete items 1 and 2 when additional services are desired, and complete items 3 and 4.
 Put your address in the "RETURN TO" Space on the reverse side. Failure to do this will prevent this card from being returned to you. The return receipt fee will provide you the name of the person delivered to and the date of delivery. For additional fees the following services are available. Consult postmaster for fees and check box(es) for additional service(s) requested.

1. Show to whom delivered, date, and addressee's address. (Extra charge) 2. Restricted Delivery (Extra charge)

<p>3. Article Addressed to:</p> <p>Sergio A. Madril Jr. 324 Rodriguez St. Nogales, AZ 85621 A MC 93366 91-POL/NIH-47 (9SS-S)</p>	<p>4. Article Number</p> <p>764179</p>
<p>5. Signature - Addressee</p> <p>X</p>	<p>Type of Service:</p> <p><input type="checkbox"/> Registered <input type="checkbox"/> Insured <input checked="" type="checkbox"/> Certified <input type="checkbox"/> COD <input type="checkbox"/> Express Mail <input type="checkbox"/> Return Receipt for Merchandise</p> <p>Always obtain signature of addressee or agent and DATE DELIVERED.</p>
<p>6. Signature - Agent</p> <p>X</p>	<p>8. Addressee's Address (ONLY if requested and fee paid)</p>
<p>7. Date of Delivery</p> <p><i>Sergio Madril</i> <i>NOV 10 1989</i> 85621 USPS</p>	

PS Form 3811, Apr. 1989

DOMESTIC RETURN RECEIPT

508 PAGE 752

RECORDED

AFFIDAVIT OF PERFORMANCE OF ANNUAL LABOR INDEXED

DOCK 508 PAGE 752

STATE OF ARIZONA }
COUNTY OF Santa Cruz } ss

93366
104766
104463
87942
105410

Sergio A. Madril Jr., being duly sworn, deposes and says:
That he is a citizen of the United States, more than eighteen
(18) years of age and resides at 500 West St. Nog. Az., Santa Cruz
County, Arizona; 85621

That he is personally acquainted with the following unpatented
mining claims situated in the Pajarito Mining District, Santa Cruz
County, Arizona, the name(s), book(s), and page(s) of recording of the
location notice(s) in the office of the recorder of said county and
the BLM serial numbers of which are as follows:

Recorded

Claim Name	Book	Page	A MC. No.	RECEIVED B.L.M. AZ STATE OFFICE
(See Attached Page)				

SEP 18 1989

7:45 A.M.
PHOENIX, ARIZONA

That the notices of location of said claims are posted within the
following Section(s), Township(s) and Range(s): Sec. 34+35, T. 23 S., R. 12 E.
and Sec. 3+2, T. 24 S., R. 12 E., G&SRM, Arizona.

That Pajarito Mining Co., whose address is 323 West Walnut St.
Nogales, Arizona 85621, is the owner of the above-described
claims. Arizona Corporation Commission Number 133586-4.

That between the 1st day of September, 1988 and the 1st
day of September, 1989, at least \$3,600.00 dollars worth of
work and improvements were done and performed upon or for the benefit of
each of the said claims, not including the location work of the said
claims;

That such work and improvements consisted of Opening of Tunnel,
Backhoe Expenses, Mucking of ore by crew of 6, Discovery of New Vein,
Labor from 9/15/88 to 2/15/89. Felipe Flores, Marcial Alvarez, Albert Bermudez
and were performed by Sergio A. Madril Jr., Armando Madril, Angel Alvarado

That all of the above-described work and improvements were performed
by or at the expenses of Pajarito Mining Co., the 36
of said claims, for the purpose of complying with the laws of the
United States pertaining to assesment or annual work

Dated this 8th. day of September, 1989.

Sergio A. Madril Jr.

SUBSCRIBED AND SWORN TO before me this 8th. day of September 1989
Sergio Madril Jr.

My Commission Expires:
October 24, 1992.

[Signature]
Notary Public

Claim Name.	Book	Page
Morning Glory # 1	271	278
Morning Glory # 2	280	310
Morning Glory # 3	280	311
Morning Glory # 4	280	312
Morning Glory # 5	280	313
Morning Glory # 6	280	314
Morning Glory # 7	280	315
Morning Glory # 8	279	19
Morning Glory # 9	279	20
Morning Glory # 10	279	21
Morning Glory # 11	280	316
Morning Glory # 12	280	317
Morning # 1	263	522
Morning # 2	280	318
Morning # 3	280	319
Morning # 4	280	320
Morning # 5	280	555
Morning # 6	280	556
St. Patrick # 1	279	22
St. Patrick # 2	279	23
St. Patrick # 3	279	24
St. Patrick # 4	279	25
St. Patrick # 5	280	557
St. Patrick # 6	280	558
Big Steve # 1	263	519
Big Steve # 2	280	322
Big Steve # 3	280	323
Big Steve # 4	280	324
Big Steve # 5	280	325
Big Steve # 6	280	326
White Oak # 1	276	121
White Oak # 2	280	327
White Oak # 3	280	328
Sunset # 1	263	516
Sunset # 2	280	321
Beckstrum # 1	263	521

Bureau of Land Management
A.M.C. Serial Number (952)

93366
104766
104767
104768
104769
104770
104771
104772
104773

87942
104774
104775
104776
105410
105411

104466
104467
104468
104469
105412
105413

87940
104778
104779
104780
104781
104782

100784
104783
104784

87936
104777

87943

RECEIVED
B.L.M. AZ STATE OFFICE

SEP 18 1989

7:45 A.M.
PHOENIX, ARIZONA

INSTRUMENT # 894385
OFFICIAL RECORDS OF
SANTA CRUZ COUNTY
MARY LOU G. SAINZ
REQUEST OF :
MADRIL, SERGIO A. JR.
DATE: 09/08/89 TIME: 1.40
FEE: 13.00
BOOK 508 PAGE 752 PAGES: 2

AFFIDAVIT OF PERFORMANCE OF ANNUAL LABOR

214323
 93366
 87936
 INDEXED
 100784
 589
 104463
 104766
 105410
 RECEIVED
 B.L.M. AZ STATE OFFI
 NOV 02 1988
 7:45 A.M.
 PHOENIX, ARIZONA

STATE OF ARIZONA }
 COUNTY OF Santa Cruz } ss

INDEXED
 DOCK 480 PAGE

Sergio A. Madril Jr., being duly sworn, deposes and says:
 That he is a citizen of the United States, more than eighteen
 (18) years of age and resides at 1669 Rio Rico Nogales Santa Cruz
 County, Arizona;

That he is personally acquainted with the following unpatented
 mining claims situated in the Pajarito Mining District, Santa Cruz
 County, Arizona, the name(s), book(s), and page(s) of recording of the
 location notice(s) in the office of the recorder of said county and
 the BLM serial numbers of which are as follows:

<u>Claim Name</u>	<u>Book</u>	<u>Page</u>	<u>A MC. No</u>
(See Attached Page)			
Intent To Hold Millsite	369	184	943-nlg-214323

That the notices of location of said claims are posted within the
 following Section(s), Township(s) and Range(s): Sec. 34+35, T. 23 S. R. 12 E.
and Sec. 3+2, T. 24 S., R. 12 E., G&SRM, Arizona.

That Pajarito Mining Co., whose address is 1669 Rio Rico
Rio Rico, Nogales, Az. 85621, is the owner of the above-described
 claims. Arizona Corporation File Number 133586-4

That between the 1st day of September, 19 87 and the 1st
 day of September, 19 88, at least \$ 3,600.00 dollars worth of
 work and improvements were done and performed upon or for the benefit of
 each of the said claims, not including the location work of the said
 claims;

That such work and improvements consisted of Backhoe Rentals,
for excavation of vein, Manual digging, labor fuel food water pumping
sampling, assaying, discovery of hidden tunnel and new vein
 and were performed by Sergio A. Madril, Armando Madril, Alex Madril, David Madril

That all of the above-described work and improvements were performed
 by or at the expenses of Pajarito Mining Co., the 36
of said claims, for the purpose of complying with the laws of the
 United States pertaining to assesment or annual work

Dated this _____ day of _____, 19 ____.

SUBSCRIBED AND SWORN TO before me this 1st day of September 1988
Sergio A. Madril Jr.

My Commission Expires:
May 14, 1991

Sergio A. Madril Jr.
 Notary Public

01/88

RECORDER SYSTEM
SANTA CRUZ COUNTY

RECEIVED
B.L.M. AZ STATE OFFICE

NUMBER 885761
/PAGE-TD PG 480/ 589- 590

DATE RECORDED 09/01/88
TIME RECORDED 3:45

NOV 02 1988

7:45 A.M.

PHOENIX, ARIZONA

FEE PAID:
FILING FEE 6.00
SUR. CH. 2.00

POST/HANDL ST. CHG.
1.00 4.00

INSTRUMENT :
I. LABOR&PERFORM. ANNUAL WORK

BY : ARMANDO MADRIL
CASH \$13.00
POSTAGE \$1.00

Page 2

Santa Cruz County Courthouse
Honorable Judge Robert Montiel
Presiding

DOCK 480 PAGE 590

Bureau of Land Management
A.M.C. Serial Number (952)

Claim Name	Book	Page	A.M.C. Serial Number
Erning Glory # 1 ✓	271	278	93366 •
Erning Glory # 2 ✓	280	310	104766 •
Erning Glory # 3 ✓	280	311	104767 •
Erning Glory # 4 ✓	280	312	104768 •
Erning Glory # 5 ✓	280	313	104769 •
Erning Glory # 6 ✓	280	314	104770 •
Erning Glory # 7 ✓	280	315	104771 •
Erning Glory # 8 ✓	279	19	104463 ✓
Erning Glory # 9 ✓	279	20	104464 ✓
Erning Glory # 10 ✓	279	21	104465 ✓
Erning Glory # 11 ✓	280	316	104772 •
Erning Glory # 12 ✓	280	317	104773 •
Erning # 1 ✓	263	522	87942 •
Erning # 2 ✓	280	318	104774 •
Erning # 3 ✓	280	319	104775 •
Erning # 4 ✓	280	320	104776 •
Erning # 5 ✓	280	555	105410 •
Erning # 6 ✓	280	556	105411 •
Patrick # 1 ✓	279	22	104466 •
Patrick # 2 ✓	279	23	104467 •
Patrick # 3 ✓	279	24	104468 •
Patrick # 4 ✓	279	25	104469 •
Patrick # 5 ✓	280	557	105412 •
Patrick # 6 ✓	280	558	105413 •
Steve # 1 ✓	263	519	87940 •
Steve # 2 ✓	280	322	104778 •
Steve # 3 ✓	280	323	104779 •
Steve # 4 ✓	280	324	104780 •
Steve # 5 ✓	280	325	104781 •
Steve # 6 ✓	280	326	104782 •
te Oak # 1 ✓	276	121	100784 •
te Oak # 2 ✓	280	327	104783 •
te Oak # 3 ✓	280	328	104784 •
et # 1 ✓	263	516	87936 •
et # 2 ✓	280	321	104777 •
strum # 1 ✓	263	521	87943 •
site # 1 ✓	369	184	943-nlg 214323 •

INSTRUMENT # 885761
 OFFICIAL RECORDS OF
 SANTA CRUZ COUNTY
 MARY LOU G. SAINZ
 REQUEST OF :
 MADRIL, ARMANDO
 DATE: 09/01/88 TIME: 3.45
 FEE: 13.00
 BOOK 480 PAGE 589 PAGES: 2

UNITED STATES
DEPARTMENT OF THE INTERIOR
BUREAU OF LAND MANAGEMENT

NOTICE OF RETURN OF REMITTANCE

Date	NOV 3, 1988
Office	AZ-921
Serial Number	AMC 104766 ET AL


Name
Street
City & State
Zip code

ARMANDO V MADRIL
2723 VIA BARRA
RIO RICO AZ 85621

Your check money order numbered 0590, dated 10-21-88,
drawn on FIRST INTERSTATE BANK
located at NOGALES AZ

in the amount of \$ 180.00, is returned herewith for the following reason:

- After inquiry, it does not appear that this remittance pertains to the Bureau of Land Management.
- The remittance has not been signed by the maker. Please sign and return promptly to this Office.
- The check must be endorsed before it is negotiable by the Bureau of Land Management. Please endorse and return the check promptly to this Office.
- This check has been replaced by a new remittance received from you.
- The remittance is negotiable by a party other than the Bureau of Land Management. Please submit a new remittance made payable to the Bureau of Land Management.
- The check is post dated. Please submit a new check.
- The name or address of the bank is not shown. Please submit a new check.
- The wording of the endorsement of the remittance prohibits its acceptance by the Government. Please submit a new remittance.
- The figure amount of the check does not agree with the written amount. Please submit a new remittance.
- This is a duplicate payment. According to our records the amount was originally paid on _____ by _____ . Therefore, your remittance is returned herewith.
- Other AT THIS TIME THERE IS NO FEE REQUIRED FOR FILING AFFIDAVITS OF LABOR. ATTACHED ARE YOUR RECEIPTED COPIES OF THE AFFIDAVIT.



(Signature)

CHIEF, PUBLIC SERVICES SECTION

(Title)

AMC 87936, 87940-87943,

As soon as you know your new address, mail this card to all the people, businesses, and publications who send you mail. 93366, 100784;
For publications, tape an old address label over name and old address sections and complete new address. 104463-104469, 104766-104784;

Your Name	Print or Type—Last Name, First Name, PAJARITO MINING COMPANY	105410-105413			
Old Address	No. and Street 1669 Rio Riego	Apt./Suite No.	P.O. Box	R.R. No.	Rural Box No.
	City Nogales	State AZ	ZIP Code 85621		
New Address	No. and Street 2723 VIA BARRA	Apt./Suite No.	P.O. Box	R.R. No.	Rural Box No.
	City Nogales	State AZ	ZIP Code 85621		
Sign Here	Signature Ramando Medvil	Date new address in effect 10-1-88	Account No. (if any)		

PS Form 3576, Apr. 1986

RECEIVER: Be sure to record the above new address book at home or office

Fold and Tear on Dotted Line Before Mailing

RECEIVED
B.L.M. AZ STATE OFFICE

SEP 23 1986

7:45 A.M.
PHOENIX, ARIZONA

AFFIDAVIT OF PERFORMANCE OF ANNUAL LABOR

STATE OF ARIZONA }
COUNTY OF Santa Cruz } ss

Sergio A. Madril Jr, being duly sworn, deposes and says:
That he is a citizen of the United States, more than eighteen
(18) years of age and resides at 307 Carrillo St., Nogales, Santa Cruz
County, Arizona; 85621

That he is personally acquainted with the following unpatented
mining claims situated in the Pajarito Mining District, Santa Cruz
County, Arizona, the name(s), book(s), and page(s) of recording of the
location notice(s) in the office of the recorder of said county and
the BLM serial numbers of which are as follows:

93266
104766
104462
100784
87931
10541C
21432

<u>Claim Name</u>	<u>Book</u>	<u>Page</u>	<u>A MC. No</u>
(See Attached Page)			

CO

That the notices of location of said claims are posted within the
following Section(s), Township(s) and Range(s): Sec. 34, 35, T. 23 S. R. 12 E.
and Sec. 3, 2, T. 24 S. R. 12 E., G&SRM, Arizona.

That Pajarito Mining Co., whose address is 307 Carrillo St.
Nogales, Arizona 85621, is the owner of the above-described
claims.

That between the 1st day of September, 1985 and the 1st
day of September, 1986, at least \$ 3,600.00 dollars worth of
work and improvements were done and performed upon or for the benefit of
each of the said claims, not including the location work of the said
claims;

That such work and improvements consisted of Road repair, Exposing
of veins, mucking operation, assaying, backhoe expenses, rentals
fuel, labor, grub, water pumping, geological studies.
and were performed by Sergio A. Madril Jr, Armando V. Madril, Sergio L. Madril

That all of the above-described work and improvements were performed
by or at the expenses of Pajarito Mining Co., the 36
of said claims, for the purpose of complying with the laws of the
United States pertaining to assessment or annual work

Dated this 3 day of September, 1986.

SUBSCRIBED AND SWORN TO before me this 3rd day of Sept, by
SERGIO A. MADRIL, Jr.

Sergio A. Madril Jr
Notary Public

My Commission Expires:
My Commission Expires January 13, 1989


Bureau of Land Management
A.M.C. Serial Number (952)

Taim Name	Book	Page	
orning Glory # 1	271	278	93366 ✓
orning Glory # 2	280	310	104766 ✓
orning Glory # 3	280	311	104767 ✓
orning Glory # 4	280	312	104768 ✓
orning Glory # 5	280	313	104769 ✓
orning Glory # 6	280	314	104770 ✓
orning Glory # 7	280	315	104771 ✓
orning Glory # 8	279	19	104463 ✓
orning Glory # 9	279	20	104464 ✓
orning Glory # 10	279	21	104465 ✓
orning Glory # 11	280	316	104772 ✓
orning Glory # 12	280	317	104773 ✓
orning # 1	263	522	87942 ✓
orning # 2	280	318	104774 ✓
orning # 3	280	319	104775 ✓
orning # 4	280	320	104776 ✓
orning # 5	280	555	105410 ✓
orning # 6	280	556	105411 ✓
St. Patrick # 1	279	22	104466 ✓
St. Patrick # 2	279	23	104467 ✓
St. Patrick # 3	279	24	104468 ✓
St. Patrick # 4	279	25	104469 ✓
St. Patrick # 5	280	557	105412 ✓
St. Patrick # 6	280	558	105413 ✓
Big Steve # 1	263	519	87940 ✓
Big Steve # 2	280	322	104778 ✓
Big Steve # 3	280	323	104779 ✓
Big Steve # 4	280	324	104780 ✓
Big Steve # 5	280	325	104781 ✓
Big Steve # 6	280	326	104782 ✓
White Oak # 1	276	121	100784 ✓
White Oak # 2	280	327	104783 ✓
White Oak # 3	280	328	104784 ✓
Sunset # 1	263	516	87936 ✓
Sunset # 2	280	321	104777 ✓
Beckstrum # 1	263	521	87943 ✓
Hillsite # 1	369	184	943-nlg 214323 ✓

RECEIVED
B.L.M. AZ STATE OFFICE
SEP 23 1986
7:45 A M
PHOENIX, ARIZONA

04576

FEE NO. _____
I do hereby certify that the within instrument was filed and recorded at the request of Sergio A. Madril Jr.
on SEP 03 '86 - 3:10 PM Docket No. 430 Page 411-412



MARY LOU G. SAINZ, COUNTY RECORDER

Mary Lou G. Sainz

214323
87
93366
100784
104463
104766
105410

INDEXED
DOCK 406 PAGE 439
Page 1
RECEIVED
B.L.M. AZ STATE OFFICE

SEP 17 1985

07.45 A.M.
PHOENIX, ARIZONA
Dsc

AFFIDAVIT OF PERFORMANCE OF ANNUAL LABOR

STATE OF ARIZONA)
) ss
COUNTY OF SANTA CRUZ

Armando Madril, being duly sworn, deposes and says
That he is a citizen of the United States, more than eighteen
(18) years of age and resides at 307 Carrillo St., Nogales, Arizona 85621
County, Arizona; Santa Cruz County.

That he is personally acquainted with the following unpatented
mining claims situated in the Pajarito Mining District, Santa Cruz
County, Arizona, the name(s), book(s), and page(s) of recording of the
location notice(s) in the office of the recorder of said county and
the BLM serial numbers of which are as follows:

<u>Claim Name</u>	<u>Book</u>	<u>Page</u>	<u>A MC. No</u>
(See Attache Page)			

That the notices of location of said claims are posted within the
following Section(s), Township(s) and Range(s), Sec. 33, 35, T. 23 S. R. 12 E.
and Sec. 3, 2, T. 24 S. R. 12 E., G&SRM, Arizona.

That Pajarito Mining Co., whose address is 307 Carrillo St.
Nogales, Arizona 85621, is the owner of the above-described
claims. State of Arizona

That between the 1st day of September, 1984 and the 1st
day of September 85, 1985, at least \$ 5,800.00 dollars worth of
work and improvements were done and performed upon or for the benefit of
each of the said claims, not including the location work of the said
claims;

That such work and improvements consisted of 3 months of Stockpiling
of ore, for milling, and Shipment of ore To Murphy's Grindings, GRUB food, Fuel
and follow up of High Grade Vein. Water Pumping to drain water clog mine.....
and were performed by Sergio A. Madril Jr. and Armando V. Madril, Sergio L. Madril Sr.

That all of the above-described work and improvements were performed
by or at the expenses of Pajarito Mining Co., the 36
of said claims, for the purpose of complying with the laws of the
United States pertaining to assessment or annual work

Dated this 4th day of September, 1985.

SUBSCRIBED AND SWORN TO before me this 4th day of September, 1985.
Armando Madril

My Commission Expires:

My Commission Expires January 13, 1989

Sergio L. Madril Sr.
Notary Public



Santa Cruz County Courthouse
Honorable Judge Robert Montiel
Presiding

Bureau of Land Management

Claim Name	Book	Page	A.M.C. Serial Number (952)
orning Glory # 1	271	278	93366 -
orning Glory # 2	280	310	104766 -
orning Glory # 3	280	311	104767 -
orning Glory # 4	280	312	104768 -
orning Glory # 5	280	313	104769 -
orning Glory # 6	280	314	104770 -
orning Glory # 7	280	315	104771 -
orning Glory # 8	279	19	104463 -
orning Glory # 9	279	20	104464 -
orning Glory # 10	279	21	104465 -
orning Glory # 11	280	316	104772 -
orning Glory # 12	280	317	104773 -
orning # 1	263	522	87942 -
orning # 2	280	318	104774 -
orning # 3	280	319	104775 -
orning # 4	280	320	104776 -
orning # 5	280	555	105410 -
orning # 6	280	556	105411 -
st. Patrick # 1	279	22	104466 -
st. Patrick # 2	279	23	104467 -
st. Patrick # 3	279	24	104468 -
st. Patrick # 4	279	25	104469 -
st. Patrick # 5	280	557	105412 -
st. Patrick # 6	280	558	105413 -
Big Steve # 1	263	519	87940 -
Big Steve # 2	280	322	104778 -
Big Steve # 3	280	323	104779 -
Big Steve # 4	280	324	104780 -
Big Steve # 5	280	325	104781 -
Big Steve # 6	280	326	104782 -
White Oak # 1	276	121	100784 -
White Oak # 2	280	327	104783 -
White Oak # 3	280	328	104784 -
Sunset # 1	263	516	87936 -
Sunset # 2	280	321	104777 -
Beckstrum # 1	263	521	87943 -
Willsite # 1	369	184	943-nlg 214323 -

FEE NO. **05535**

STATE OF ARIZONA County of Santa Cruz - SS.
 I do hereby certify that the within instrument was filed and recorded at the request of Sergio a Madrid Al
 on SEP 4 '85 - 2 25 PM Docket No. 406 Page 439-440
 Record of Santa Cruz County, Arizona.
 WITNESS my hand and official seal the day and year first above written.


MARY LOU G. SAINZ, COUNTY RECORDER

By Margarita Vergara Deputy

RECEIVED
B.L.M. AZ STATE OFFICE

SEP 17 1985

07.45 A.M.
 PHOENIX, ARIZONA



100784
87936
104766
93366
104463
105410
214323

RECEIVED
B.L.M. AZ STATE OFFICE

DOCK 385 PAGE 19

RECEIVED
B.L.M. AZ STATE OFFICE

OCT 22 1984

07.45 A.M.
PHOENIX, ARIZONA

AFFIDAVIT OF PERFORMANCE OF ANNUAL LABOR
for 36 unpatented Mining Claims and
Intent To Millsite

STATE OF ARIZONA }
COUNTY OF ~~PHOENIX~~ }
Santa Cruz

ss. PHOENIX, ARIZONA

Armand Madril, being duly sworn, deposes and says: That he is a citizen of the United States, more than eighteen (18) years of age and resides at 307 Carrillo St. Nogales, AZ. 85621 Santa Cruz County, Arizona;

That he is personally acquainted with the following unpatented mining claims situated in the Pajarito Mining District, Santa Cruz County, Arizona, the name(s), book(s), and page(s) of recording of the location notice(s) in the office of the recorder of said county and the BLM serial numbers of which are as follows:

<u>Claim Name</u>	<u>Book</u>	<u>Page</u>	<u>A MC. No</u>
(See Attached Page)			
Pajarito Mining Co. Millsite	369	184	(943-nlg) 214323

That the notices of location of said claims are posted within the following Section(s), Township(s) and Range(s): Sec. 33,35, T. 23 S.R. 12 E. and Sec. 3,2, T. 24 S.R. 12 F., G&SRM, Arizona.

That Pajarito Mining Co., whose address is 307 Carrillo St. Nogales, Az 85621, is the owner of the above-described claims.

That between the 1st day of September, 1983 and the 1st day of September, 1984, at least \$12,000.00 dollars worth of work and improvements were done and performed upon or for the benefit of each of the said claims, not including the location work of the said claims;

That such work and improvements consisted of 5 month mucking operation of Sunset #1 Tunnel and following of High Grade Vein (Assay Enclosed) Labor, Food Fuel, Extraction of 400 tons high grade ore Stockpile for Millsite and were performed by Sergio A. Madril Jr., Armando Madril, Alexandre Madril

That all of the above-described work and improvements were performed by or at the expenses of Pajarito Mining Co., the 36 of said claims, for the purpose of complying with the laws of the United States pertaining to assesment or annual work

Dated this 4 day of October, 1984.

SUBSCRIBED AND SWORN TO before me this 4th day of Oct 84, by Armando Madril

Dale Malcomson
Notary Public



Santa Cruz County Courthouse

Bureau of Land Management
A.M.C. Serial Number(952)

Claim Name.	Book	Page	
Morning Glory # 1	271	278	93366
Morning Glory # 2	280	310	104766
Morning Glory # 3	280	311	104767
Morning Glory # 4	280	312	104768
Morning Glory # 5	280	313	104769
Morning Glory # 6	280	314	104770
Morning Glory # 7	280	315	104771
Morning Glory # 8	279	19	104463
Morning Glory # 9	279	20	104464
Morning Glory # 10	279	21	104465
Morning Glory # 11	280	316	104772
Morning Glory # 12	280	317	104773
Morning # 1	263	522	87942
Morning # 2	280	318	104774
Morning # 3	280	319	104775
Morning # 4	280	320	104776
Morning # 5	280	555	105410
Morning # 6	280	556	105411
St. Patrick # 1	279	22	104466
St. Patrick # 2	279	23	104467
St. Patrick # 3	279	24	104468
St. Patrick # 4	279	25	104469
St. Patrick # 5	280	557	105412
St. Patrick # 6	280	558	105413
Big Steve # 1	263	519	87940
Big Steve # 2	280	322	104778
Big Steve # 3	280	323	104779
Big Steve # 4	280	324	104780
Big Steve # 5	280	325	104781
Big Steve # 6	280	326	104782
White Oak # 1	276	121	100784
White Oak # 2	280	327	104783
White Oak # 3	280	328	104784
Sunset # 1	263	516	87936
Sunset # 2	280	321	104777
Beckstrum # 1	263	521	87943

RECEIVED
B.L.M. AZ STATE OFFICE

OCT 22 1984

07.45 A.M.
PHOENIX, ARIZONA

RECEIVED
B.L.M. AZ STATE OFFICE

NOV 6 1984

07.45 A.M.
PHOENIX, ARIZONA

FEE NO. 14663

STATE OF ARIZONA, County of Santa Cruz - SS.

I do hereby certify that the within instrument was filed and recorded at the request of Pajero Mining Company

on OCT 9 '84 - 1 35 PM


Docket No. 385

Page 19-20

Records of Santa Cruz County, Arizona.

WITNESS my hand and official seal the day and year first above written.

MARY LOU G. SAINZ, COUNTY RECORDER



104766 214323
 95470 93366
 100784 87936
 104463
 DOCK 385 PAGE 19

RECEIVED
 B.L.M. AZ STATE OFFICE
 OCT 22 1984
 07.45 A.M.
 PHOENIX, ARIZONA

AFFIDAVIT OF PERFORMANCE OF ANNUAL LABOR
 for 36 unpatented Mining Claims and
 Intent To Hold Millsite

STATE OF ARIZONA)
) ss
 COUNTY OF ~~PIUMA~~)
 Santa Cruz

Armand Madril, being duly sworn, deposes and says:
 That he is a citizen of the United States, more than eighteen
 (18) years of age and resides at 307 Carrillo St. Nogales, AZ. 85621 Santa Cruz
 County, Arizona;

That he is personally acquainted with the following unpatented
 mining claims situated in the Pajarito Mining District, Santa Cruz
 County, Arizona, the name(s), book(s), and page(s) of recording of the
 location notice(s) in the office of the recorder of said county and
 the BLM serial numbers of which are as follows:

<u>Claim Name</u>	<u>Book</u>	<u>Page</u>	<u>A MC. No</u>
(See Attached Page)			
Pajarito Mining Co. Millsite	369	184	(943-nlg) 214323

That the notices of location of said claims are posted within the
 following Section(s), Township(s) and Range(s): Sec. 33,35, T. 23 S.R. 12 E.
 and Sec. 3,2, T. 24 S.R. 12 E., G&SRM, Arizona.

That Pajarito Mining Co., whose address is 307 Carrillo St.
Nogales, Az 85621, is the owner of the above-described
 claims.

That between the 1st day of September, 1983 and the 1st
 day of September, 1984, at least \$12,000.00 dollars worth of
 work and improvements were done and performed upon or for the benefit of
 each of the said claims, not including the location work of the said
 claims;

That such work and improvements consisted of 5 month mucking operation
 of Sunset #1 Tunnel and following of High Grade Vein (Assay Enclosed). Labor, Food
Fuel, Extraction of 400 tons high grade ore Stockpile for Millsite
 and were performed by Sergio A. Madril Jr., Armando Madril, Alexandre Madril

That all of the above-described work and improvements were performed
 by or at the expenses of Pajarito Mining Co., the 36
 of said claims, for the purpose of complying with the laws of the
 United States pertaining to assesment or annual work

Dated this 4 day of October, 1984.

SUBSCRIBED AND SWORN TO before me this 4th day of Oct 84, by
Armando Madril

Dale Malcomson
 Notary Public

My Commission Expires
 DALE MALCOMSON
 NOTARY PUBLIC - STATE OF ARIZONA
 SANTA CRUZ COUNTY
 My Comm. Expires July 6, 1988

Santa Cruz County Courthouse

Bureau of Land Management
A.M.C. Serial Number(952)

<u>Claim Name.</u>	<u>Book</u>	<u>Page</u>
Morning Glory # 1	271	278
Morning Glory # 2	280	310
Morning Glory # 3	280	311
Morning Glory # 4	280	312
Morning Glory # 5	280	313
Morning Glory # 6	280	314
Morning Glory # 7	280	315
Morning Glory # 8	279	19
Morning Glory # 9	279	20
Morning Glory #10	279	21
Morning Glory #11	280	316
Morning Glory #12	280	317
Morning # 1	263	522
Morning # 2	280	318
Morning # 3	280	319
Morning # 4	280	320
Morning # 5	280	555
Morning # 6	280	556
St. Patrick # 1	279	22
St. Patrick # 2	279	23
St. Patrick # 3	279	24
St. Patrick # 4	279	25
St. Patrick # 5	280	557
St. Patrick # 6	280	558
Big Steve # 1	263	519
Big Steve # 2	280	322
Big Steve # 3	280	323
Big Steve # 4	280	324
Big Steve # 5	280	325
Big Steve # 6	280	326
White Oak # 1	276	121
White Oak # 2	280	327
White Oak # 3	280	328
Sunset # 1	263	516
Sunset # 2	280	321
Beckstrum # 1	263	521

- 93366 ✓ -
- 104766 ✓ -
- 104767 ✓ -
- 104768 ✓ -
- 104769 ✓ -
- 104770 ✓ -
- 104771 ✓ -
- 104463 ✓ -
- 104464 ✓ -
- 104465 ✓ -
- 104772 ✓ -
- 104773 ✓ -
-
- 87942 ✓ -
- 104774 ✓ -
- 104775 ✓ -
- 104776 ✓ -
- 105410 ✓ -
- 105411 ✓ -
-
- 104466 ✓ -
- 104467 ✓ -
- 104468 ✓ -
- 104469 ✓ -
- 105412 ✓ -
- 105413 ✓ -
-
- 87940 ✓ -
- 104778 ✓ -
- 104779 ✓ -
- 104780 ✓ -
- 104781 ✓ -
- 104782 ✓ -
-
- 100784 ✓ -
- 104783 ✓ -
- 104784 ✓ -
-
- 87936 ✓ -
- 104777 ✓ -
-
- 87943 ✓ -

RECEIVED
B.L.M. AZ STATE OFFICE

OCT 22 1984

07.45 A.M.
PHOENIX, ARIZONA

14663

FEE NO.

STATE OF ARIZONA, County of Santa Cruz - SS.

I do hereby certify that the within instrument was filed and recorded at the request of

Pajarito Mining Company

on OCT 9 '84 - 1 35 PM

Docket No.

385

Page

19-20

Records of Santa Cruz County, Arizona.

WITNESS my hand and official seal the day and year first above written.



MARY LOU G. SAINZ, COUNTY RECORDER

Mary Lou G. Sainz

RECEIVED
B.L.M. AZ STATE OFFICE

OCT 22 1984

07.45 A.M.
PHOENIX, ARIZONA

1435 SOUTH 10TH AVENUE
TUCSON ARIZONA 85713

Jacobs Assay Office

Registered Assayers



PHONE 622-0813

Lot 63300

Tucson, Arizona.

12/7 19 83

Sample Submitted by Mr.

PAJARITO MINING SUNSET #1

to SERGIO MADRIL

Sample Marked	GOLD Ozs. per ton ore	GOLD Value per ton ore	SILVER Ozs. per ton ore	COPPER Per cent Wet Assay	LEAD Per cent Wet Assay	Per Cent Wet Assay	Per Cent Wet Assay	Per Cent Wet Assay
	0.044		14.95		66.65%			
FIRE ASSAY LASSAY TWEA SAMPLE								

Charges \$

9.75 PAID

Very respectfully,

RECEIVED
B.L.M. AZ STATE OFFICE

INDEXED
MICROFILMED
DOCK 356 PAGE 01

AFFIDAVIT OF PERFORMANCE OF ANNUAL LABOR

SEP 14 1982

07.45 A.M.
PHOENIX, ARIZONA

87936
93366
100784
104463
104766
105410

STATE OF ARIZONA }
COUNTY OF PIMA () } ss
Santa Cruz

Armando Madril, being duly sworn, deposes and says:
That he is a citizen of the United States, more than eighteen
(18) years of age and resides at 307 Carrillo St., Nogales, Santa Cruz
County, Arizona;

That he is personally acquainted with the following unpatented
mining claims situated in the Pajarito Mining District, Santa Cruz
County, Arizona, the name(s), book(s), and page(s) of recording of the
location notice(s) in the office of the recorder of said county and
the BLM serial numbers of which are as follows:

<u>Claim Name</u>	<u>Book</u>	<u>Page</u>	<u>A MC. No</u>
-------------------	-------------	-------------	-----------------

" See Attached Page.

That the notices of location of said claims are posted within the
following Section(s), Township(s) and Range(s): Sec. 33, 35, T. 23 S. R. 12 E.
and Sec. 3, 2, T. 24 S. R. 12 E., G&SRM, Arizona.

That Pajarito Mining Co., whose address is 307 Carrillo St.
Nogales, Arizona 85621, is the owner of the above-described
claims.

That between the 1st day of September, 19 82 and the 1st
day of September, 19 83, at least \$ 12,000.00 dollars worth of
work and improvements were done and performed upon or for the benefit of
each of the said claims, not including the location work of the said
claims;

That such work and improvements consisted of Mucking operation of
Sunset Tunnel, # 1, Labor, Food, Fuel, Repair of Road, Assaying,
Results indicating high grade ore, Extraction of 35 ton high grade and 300 ton muck.
and were performed by Sergio A. Madril Jr., Armando Madril, Edgardo Madril, Alex Madril

That all of the above-described work and improvements were performed Art Madril
by or at the expenses of Pajarito Mining Co., the 36
of said claims, for the purpose of complying with the laws of the
United States pertaining to assessment or annual work

Dated this _____ day of _____, 19 ____.

SUBSCRIBED AND SWORN TO before me this 2 day of September, by
ARMANDO MADRIL

Armando Madril
Notary Public
Notary Seal: ARIZONA, PIMA COUNTY, NOTARY PUBLIC, ARMANDO MADRIL, 178 N. GAVIN, TUCSON, ARIZONA

My Commission Expires:
My Commission Expires January 18, 1985

bju

Santa Cruz County Courthouse

Recorded

<u>Claim Name</u>	<u>Book</u>	<u>Page</u>
Morning Glory # 1	271	278
Morning Glory # 2	280	310
Morning Glory # 3	280	311
Morning Glory # 4	280	312
Morning Glory # 5	280	313
Morning Glory # 6	280	314
Morning Glory # 7	280	315
Morning Glory # 8	279	19
Morning Glory # 9	279	20
Morning Glory # 10	279	21
Morning Glory # 11	280	316
Morning Glory # 12	280	317
Morning # 1	263	522
Morning # 2	280	318
Morning # 3	280	319
Morning # 4	280	320
Morning # 5	280	555
Morning # 6	280	556
St. Patrick #1	279	22
St. Patrick #2	279	23
St. Patrick #3	279	24
St. Patrick #4	279	25
St. Patrick #5	280	557
St. Patrick #6	280	558
Big Steve #1	263	519
Big Steve #2	280	322
Big Steve #3	280	323
Big Steve #4	280	324
Big Steve #5	280	325
Big Steve #6	280	326
White Oak #1	276	121
White Oak #2	280	327
White Oak #3	280	328
Sunset #1	263	516
Sunset #2	280	321
Beckstrum	263	521

A MC. No.

952

93366

104766

104767

104768

104769

104770

104771

104463

104464

104465

104772

104773

87943

104774

104775

104776

105410

105411

104466

104467

104468

104469

105412

105413

87940

104778

104779

104780

104781

104782

100784

104783

104784

87936


104787

87943

RECEIVED
B.L.M. AZ STATE OFF
SEP 14 1983
07.45 A.M.
PHOENIX, ARIZONA

FEE NO. 5359

STATE OF ARIZONA, County of Santa Cruz
I do hereby certify that the within instrument was filed and recorded at the request of Sergio Madrid
on SEP 2 1983 at 4:50 o'clock P. M. Docket No. 356 Page 01-02



Records of Santa Cruz County, Arizona.
WITNESS my hand and official seal the day and year first above written.
LOU G. SAINZ, COUNTY RECORDER

By Anna L. Pacheco.
CHIEF Deputy



United States Department of the Interior

IN REPLY REFER TO
MCS-943

BUREAU OF LAND MANAGEMENT
ARIZONA STATE OFFICE
2400 VALLEY BANK CENTER
PHOENIX, ARIZONA 85073

September 19, 1983

Pajarito Mining Co.

NOTICE TO MINING CLAIMANTS

Your annual filing of an Affidavit of Assessment Work or Notice of Intention to Hold received in this office did not contain all of the correct Bureau of Land Management Serial Numbers assigned to each claim.

Below are the names of the claims, serial numbers erroneously listed on the affidavit and the correct serial numbers according to our records:

<u>Name of Claim(s)</u>	<u>Incorrect Serial Number(s)</u>	<u>Correct Serial Number(s)</u>
Morning #1	A MC 87943	A MC 87942
Sunset #2	A MC 104776	A MC 104777

The Regulations under 43 CFR Subpart 3833 state: "Citing the Serial Number shall comply with the requirement in the Act to file an additional description of the claim."

To receive proper credit in the future, in addition to naming each claim on the affidavit, always include the correct Serial Numbers assigned to each of the mining claims, mill or tunnel sites.

Sincerely,

Mario L. Lopez
Chief, Branch of Lands and Minerals
Operations

RECEIVED
B. L. M. AZ STATE OFF.
SEP 28 1982
07:45 A. M.
PHOENIX, ARIZONA

INDEXED

DOCK 332 PAGE 620

~~87936, 87940, 42-43~~
93366
100784
104463-69
104766-784
105410-13

AFFIDAVIT OF PERFORMANCE OF LABOR

STATE OF ARIZONA }
COUNTY OF } ss
Santa Cruz

Armando Madril, being duly sworn, deposes and says:
That he is a citizen of the United States, more than eighteen
(18) years of age and resides at 307 Carrillo St., Nogales, Santa Cruz
County, Arizona;

Handwritten:
1/8/82

That he is personally acquainted with the following unpatented
mining claims situated in the Pajarito Mining District, Santa Cruz
County, Arizona, the name(s), book(s), and page(s) of recording of the
location notice(s) in the office of the recorder of said county and
the BLM serial numbers of which are as follows:

<u>Claim Name</u>	<u>Book</u>	<u>Page</u>	<u>A MC. No</u>
-------------------	-------------	-------------	-----------------

" See Attached Page "

That the notices of location of said claims are posted within the
following Section(s), Township(s) and Range(s): Sec. 33, 35, T. 23 S. R. 12 E.
and Sec. 3, 2, T. 24 S. R. 12 E., G&SRM, Arizona.


That Pajarito Mining Co., whose address is 307 Carrillo St.
Nogales, Arizona 85621, is the owner of the above-described
claims.

That between the 1st day of September, 1981 and the 1st
day of September, 1982, at least 5,000.00 dollars worth of
work and improvements were done and performed upon or for the benefit of
each of the said claims, not including the location work of the said
claims;

That such work and improvements consisted of Dredging of well (water)
Mucking operation of Sunset Tunnel #1, labor, food, fuel, Repair of Road.
Mucking operations resulted in discovery of High Grade ore. (assaying).
and were performed by Sergio A. Madril, Armando Madril, Edgardo Madril;

That all of the above-described work and improvements were performed
by or at the expenses of Pajarito Mining Co., the 36
of said claims, for the purpose of complying with the laws of the
United States pertaining to assesment or annual work

Dated this 3 day of Sept., 1982.



SUBSCRIBED AND SWORN TO before me this 3 day of Sept., by
Armando Madril

Armando V. Madril
[Signature]
Notary Public


My Commission Expires:
Sept. 10, 1982

Santa Cruz County Courthouse
Recorded

RECEIVED
B.L.M. AZ STATE OFFICE
SEP 28 1982
07:45 A.M.
PHOENIX, ARIZONA

Claim Name	Book	Page	A MC. No.
Morning Glory No.1	271	278	93366 ✓
Morning Glory No.2	280	310	104766 ✓
Morning Glory No.3	280	311	104767 ✓
Morning Glory No.4	280	312	104768 ✓
Morning Glory No.5	280	313	104769 ✓
Morning Glory No.6	280	314	104770 ✓
Morning Glory No.7	280	315	104771 ✓
Morning Glory No.8	279	19	104763 ✓
Morning Glory No.9	279	20	104764 ✓
Morning Glory No.10	279	21	104765 ✓
Morning Glory No.11	280	316	104772 ✓
Morning Glory No.12	280	317	104773 ✓
Morning No.1	263	522	87943-87943 ✓
Morning No.2	280	318	104774 ✓
Morning No.3	280	319	104775 ✓
Morning No.4	280	320	104776 ✓
Morning No.5	280	555	105410 ✓
Morning No.6	280	556	105411 ✓
t. Patrick No.1	279	22	104766 ✓
t. Patrick No.2	279	23	104767 ✓
t. Patrick No.3	279	24	104768 ✓
t. Patrick No.4	279	25	104769 ✓
t. Patrick No.5	280	557	105412 ✓
t. Patrick No.6	280	558	105413 ✓
Big Steve No.1	263	519	87940 ✓
Big Steve No.2	280	322	104778 ✓
Big Steve No.3	280	323	104779 ✓
Big Steve No.4	280	324	104780 ✓
Big Steve No.5	280	325	104781 ✓
Big Steve No.6	280	326	104782 ✓
White Oak No.1	276	121	100784 ✓
White Oak No.2	280	327	104783 ✓
White Oak No.3	280	328	104784 ✓
Sunset No.1	263	516	87936 ✓
Sunset No.2	280	321	104776 ✓ morning
			104777 ✓
Beckstrum	263	521	87943 ✓

STATE OF ARIZONA, County of Santa Cruz
 I do hereby certify that the within instrument was filed and recorded at the request of
 SEP 3 1982
 at 1:35 o'clock
 P. M. Docket No. 332 Page 620-621
 WITNESS my hand and official seal the day and year first above written.
 OF ARIZONA
 COUNTY RECORDER



BY
 Lou G. Sainz
 COUNTY RECORDER

FEE NO. 2483

Atch I

ARIZONA STATE OFFICE
BU. LAND MANAGEMENT


Santa Cruz County Courthouse SEP 14 1981

DOCK 309 PAGE 198

Recorded

7:45 A.M.
PHOENIX, ARIZONA

Claim Name	Book	Page	A MC. No.
Morning Glory # 1	271	278	952 - 93366
Morning Glory # 2	280	310	104766
Morning Glory # 3	280	311	104767
Morning Glory # 4	280	312	104768
Morning Glory # 5	280	313	104769
Morning Glory # 6	280	314	104770
Morning Glory # 7	280	315	104771
Morning Glory # 8	279	19	104463
Morning Glory # 9	279	20	104464
Morning Glory # 10	279	21	104465
Morning Glory # 11	280	316	104772
Morning Glory # 12	280	317	104773
Morning # 1	263	522	87943
Morning # 2	280	318	104774
Morning # 3	280	319	104775
Morning # 4	280	320	104776
Morning # 5	280	555	105410
Morning # 6	280	556	105411
St. Patrick # 1	279	22	104466
St. Patrick # 2	279	23	104467
St. Patrick # 3	279	24	104468
St. Patrick # 4	279	25	104469
St. Patrick # 5	280	557	105412
St. Patrick # 6	280	558	105413
Big Steve # 1	263	519	87940
Big Steve # 2	280	322	104778
Big Steve # 3	280	323	104779
Big Steve # 4	280	324	104780
Big Steve # 5	280	325	104781
Big Steve # 6	280	326	104782
White Oak # 1	276	121	100784
White Oak # 2	280	327	104783
White Oak # 3	280	328	104784
Sunset # 1	263	516	87936
Sunset # 2	280	321	104776
Beckstrum	263	521	87943



STATE OF ARIZONA, COUNTY OF SANTA CRUZ - SS.
 I do hereby certify that the within instrument was filed and recorded at the request of
 on Aug 31 1981 at 8:13 o'clock P. M. Docket No. 309 Page 197-198
 Records of Santa Cruz County, Arizona
 WITNESS my hand and official seal the day and year first above written.
 BY Mary Lou G. Sainz COUNTY RECORDER

FEE NO. 5940

AFFIDAVIT OF PERFORMANCE OF ANNUAL LABOR

AMC 104766
ET AL

STATE OF ARIZONA }
 } ss
COUNTY OF ~~PIMA~~ SANTA CRUZ

DOCK 290 PAGE 491

ack

Daniel Madril, being duly sworn, deposes and says:
That he is a citizen of the United States, more than eighteen
(18) years of age and resides at 343 Walnut St., Nogales, Santa Cruz
County, Arizona;

Updated
9-16-81
J

That he is personally acquainted with the following unpatented
mining claims situated in the Pajarito Mining District, Santa Cruz
County, Arizona, the name(s), book(s), and page(s) of recording of the
location notice(s) in the office of the recorder of said county and
the BLM serial numbers of which are as follows:

<u>Claim Name</u>	<u>Book</u>	<u>Page</u>	<u>A MC. No.</u>
"SEE ATTACHED PAGES" (I)			

ARIZONA STATE OFFICE
BU. LAND MANAGEMENT

NOV 21 1980

7:45 A.M.
PHOENIX, ARIZONA

That the notices of location of said claims are posted within the
following Section(s), Township(s) and Range(s): Sec. 33, 35, T. 23 S. R. 12 E
and Sec. 3, 2, T. 24 S. R. 12 E, G&SRM, Arizona.

That Daniel Madril, whose address is 343 Walnut
Nogales, Arizona, is the owner of the above-described
claims.

That between the 1st day of September, 1979 and the 1st
day of September, 1980, at least 15,000.00 dollars worth of
work and improvements were done and performed upon or for the benefit of
each of the said claims, not including the location work of the said
claims;

That such work and improvements consisted of Work crew, Assaying,
Extraction of 250 Tons of ore, Drilling compressors, Explosives,
Fuel and Heavy Equipment.
and were performed by See Attached Page (II);

That all of the above-described work and improvements were performed
by or at the expenses of Daniel Madril, the 36
of said claims, for the purpose of complying with the laws of the
United States pertaining to assesment or annual work

Dated this 17th day of NOVEMBER, 1980.

Daniel Madril
SUBSCRIBED AND SWORN TO before me this _____ day of _____, by

[Signature]
Notary Public

My Commission Expires:
My Commission Expires January 13, 1981

Santa Cruz County CourthouseRecordedARIZONA STATE OFFICE
BU. LAND MANAGEMENT

NOV 21 1980

7:45 A.M.
PHOENIX, ARIZONA

<u>Claim Name</u>	<u>Book</u>	<u>Page</u>	<u>A MC. No.</u>
Morning Glory # 1	271	278	93366
Morning Glory # 2	280	310	104766
Morning Glory # 3	280	311	104767
Morning Glory # 4	280	312	104768
Morning Glory # 5	280	313	104769
Morning Glory # 6	280	314	104770
Morning Glory # 7	280	315	104771
Morning Glory # 8	279	19	104463 ✓
Morning Glory # 9	279	20	104464 ✓
Morning Glory #10	279	21	104465 ✓
Morning Glory #11	280	316	104772
Morning Glory #12	280	317	104773
Morning #1	263	522	87943 ✓ 87942
Morning # 2	280	318	104774
Morning # 3	280	319	104775
Morning # 4	280	320	104776
Morning # 5	280	555	105410 ✓
Morning # 6	280	556	105411 ✓
St. Patrick #1	279	22	104466 ✓
St. Patrick #2	279	23	104467 ✓
St. Patrick #3	279	24	104468 ✓
St. Patrick #4	279	25	104469 ✓
St. Patrick #5	280	557	105412
St. Patrick #6	280	558	105413
Big Steve #1	263	519	87940 ✓
Big Steve #2	280	322	104778
Big Steve #3	280	323	104779
Big Steve #4	280	324	104780
Big Steve #5	280	325	104781
Big Steve #6	280	326	104782
White Oak #1	276	121	100784
White Oak #2	280	327	104783
White Oak #3	280	328	104784
Sunset #1	263	516	87936 ✓
Sunset #2	280	321	104776 ✓ 87937
Beckstrum	263	521	87943 ✓

Work Perform By:

- Sergio Madril Jr.
- Edgardo Madril
- Arturo Madril
- Armando Madril
- Alex Madril

ARIZONA STATE OFFICE
BU. LAND MANAGEMENT

NOV 21 1980

7:45 A.M.
PHOENIX, ARIZONA

STATE OF ARIZONA } ss 7062
County of Santa Cruz

I hereby certify that the within instrument was filed for record at the request of Daniel Madril

Date NOV 19 1980 at 3:01 P.M.
Docket No. 290 Page 491-493

Witness my hand and Official Seal day and year above written

Mary Lou G. Sainz
MARY LOU G. SAINZ County Recorder

By _____
Deputy

NOTICE!!

These documents have been scanned!

Do not place un-scanned documents beneath this notice!

Do not remove this notice from this file!

GPO Jacket No. 560-102
Print Order 61540
Rise Business Services, LLC
Job=AZ15 8/14/2019



Box Number= AZ15225



Claim Begin-End: AMC104766-AMC104784

5 Miscellaneous



AZ15225-6

AMC113312-AMC116478

AMC 87936
AMC 93366
AMC 100784

Authorized Date 09/12/2011
Instructions to Accounts AZ BLM REFUND \$5 TO PAJARITO MINING CO. FOR MONEY
PAID WHEN FILING A WAIVER. RECEIPT #2402211. RE.
Login ID 4105
Entry Date 09/12/2011
Total Amount \$5.00

AMC 104463
AMC 104766

87936
 93366
 100784
 104463
 Receipt
 104766

United States Department of the Interior
Bureau of Land Management
 LANDS/RECREATION & PLANNING
 ONE N CENTRAL AVE
 PHOENIX, AZ 85004 -2203
 Phone: 602-417-9200

No: 2402211

Transaction #: 2477426	
Date of Transaction: 08/11/2011	
CUSTOMER:	
PAJARITO MINING CO 323 W WALNUT ST NOGALES, AZ 85621-2628 US	

LINE #	QTY	DESCRIPTION	REMARKS	UNIT PRICE	TOTAL
1	1.00	LOCATABLE MINERALS / MINING CLAIMS-NOT NEW-UNADJUD, ONE AUTH NO. ONLY / MINING CLAIM MONEY RECEIVED CASES: AMC93366/\$5.00	WAV	- n/a -	5.00
TOTAL:					\$5.00

PAYMENT INFORMATION			
1	AMOUNT:	5.00	POSTMARKED: 08/09/2011
	TYPE:	CHECK	RECEIVED: 08/11/2011
	CHECK NO:	1040	
	NAME:	PAJARITO MINING CO 323 W WALNUT ST NOGALES AZ 85621-2628 US	

REMARKS
PLEASE USE CURRENT FORM/WAIVER FOR NEXT FILING SEASON - THANK YOU!

This receipt was generated by the automated BLM Collections and Billing System and is a paper representation of a portion of the official electronic record contained therein.

*Refund Authorized - RE
 \$5 pd w/ waiver but
 no POL/NOI*

104463
 104766
 87940
 105410
 214323

PHOENIX, ARIZONA
 9:00 A.M.
 AUG 30 1993

RECEIVED
 B.L.M. AZ STATE OFFICE

RELINQUISHMENT OF MINING CLAIM(S)

26

(I We)

PAJARITO MINING CO.
 323 W. Walnut St.
 Nogales, Arizona 85621

C/O Sergio A. Madrid Jr.

hereby relinquish and abandon all right, title, and interest in the following described mining claim(s): AUGUST 1, 1993 87940 104766 214323 104463 105410

Name of Claim(s)	BUREAU OF LAND MANAGE. SERIAL NUMBERS Description of land - Approximate legal description of claim(s)	Date of original, supplemental, and amended locations	Volume and Page where recorded	
			Book	Page
Morning Glory #2	104766 -		280	310
Morning Glory #3	104767 -		280	311
Morning Glory #4	104768 -		280	312
Morning Glory #5	104769 -		280	313
Morning Glory #6	104770 -		280	314
Morning Glory #7	104771 -		280	315
Morning Glory #8	104463 -		279	19
Morning #1	87942 -		263	522
Morning #2	104774 -		280	318
Morning #3	104775 -		280	319
Morning #4	104776 -		280	320
Morning #5	105410 -		280	555
Morning #6	105411 -		280	556
St. Patrick #1	104466 -		279	22
St. Patrick #2	104467 -		279	23
St. Patrick #5	105412 -		280	557
St. Patrick #6	105413 -		280	558
/s/ Big Steve #1	87940 -	/s/	263	519
Big Steve #2	104778 -		280	322
/s/ Big Steve #3	104779 -	/s/	280	323
Big Steve #4	104780 -		280	324
/s/ Big Steve #5	104781 -	/s/	280	325
Big Steve #6	104782 -		280	326
/s/ White Oak #2	104783 -	/s/	280	327
White Oak #3	104784 -		280	328
Beckstrum #1	87943 -		263	521
Millsite #1	943-nlg-214323 -		369	184

Witness [Signature]

Date 8-1-93
 ACKNOWLEDGMENT [Signature]

STATE OF ARIZONA

COUNTY OF SANTA CRUZ

On this the 1st day of August, 1993, before me, [Signature], the undersigned officer, personally appeared, [Signatures]

known to me (or satisfactorily proven) to be the person whose name or names is (are) subscribed to the within instrument and acknowledged that they executed the same for the purpose therein contained.

IN WITNESS WHEREOF, I hereunto set my hand and official seal.

104766-104771, 104774-104776, 104778-104784
 104463, 104466, 104467
 87940, 87942, 87943
 105410-105413,
 214323

[Signature]
 ENTERED IN COMPUTER
 9-7-93
 My Commission Expires Sept. 19, 1994

(27)

NOTICE!!

These documents have been scanned!

Do not place un-scanned documents beneath this notice!

Do not remove this notice from this file!

GPO Jacket No. 560-102
Print Order 61540
Rise Business Services, LLC
Job=AZ15 8/14/2019



Box Number= AZ15225



Claim Begin-End: AMC104766-AMC104784

6 Location Notices-Amendments and Supporting Documents



AZ15225-6

AMC113312-AMC116478

104766

NAME OF CLAIM MORNING GLORY #2
NAME OF LOCATOR DANIEL V. MADRIL
DATE OF LOCATION JUNE 9, 1980
DOCKET & PAGE 280-310
BLM SERIAL NO. WILL BE ASSIGNED LATER

RT. #136798

BEARINGS

The bearing and distance between corners is as follows: beginning at the SE corner, a 2x2x4 Post monument at which the location notice is posted, thence NORTH a distance of 1500 feet to a 2x2x4 Post monument, the N.E. corner; thence WEST a distance of 600 feet to a 2x2x4 Post monument the N.W. corner; thence SOUTH a distance of 1500 to a 2x2x4 Post monument the S.W. corner; thence EAST a distance of 600' feet to the place of beginning. The S.E. corner of the claim bears South 1500', EAST a distance of 3000' feet from the Section corner common to Sections 34, 35, Township T. 23 S., Range R. 12 E., G. & S. R. B. & M. AND SEC. 3, 2; T. 24 S., R. 12 E.

ARIZONA STATE OFFICE
BU. LAND MANAGEMENT

AUG 19 1980

7:45 A.M.
PHOENIX, ARIZONA

NOTICE OF LOCATION
(Lode)

NOTICE IS HEREBY GIVEN that the MORNING GLORY #2
lode mining claim was located by DANIEL V. MADRIL,
whose address is P.O. Box 2052, NOGALES, ARIZONA 85621
on JUNE 9th, 19 80.

This claim is 1,500 feet in length along the vein or deposit of mineral-bearing rock in place and 600 feet in width (300 feet on either side of the center line of the claim), forming a claim in the shape of a parallelogram.

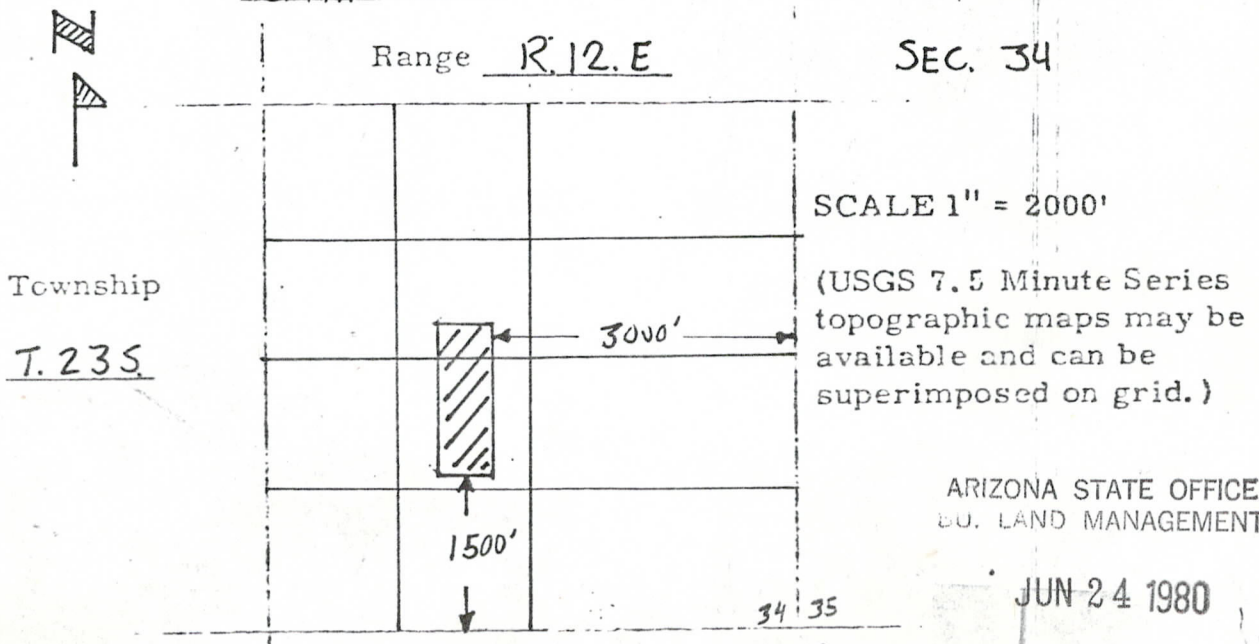
The general course of the claim is N. TO S. This notice is posted at the S. E. corner of the claim, which location monument is in Section 34 Township T.23S Range R.12 E., G&SRM.

The claim is situated in the PAJARITO Mining District approximately .1 mi. WEST OF CASTLE ROCK and falls within the W. 1/2, N.E. 1/4 SW. 1/4 of Section (s) 34, Township T.23S, Range R.12 E., G&SRM, SANTA CRUZ County, Arizona.

Daniel V. Madril
Locator

PLAT OF THE MORNING GLORY #2
SANTA CRUZ County, Arizona

- LODE CLAIM
- PLACER CLAIM
- MILLSITE



FEE NO. 3382

Daniel V. Madril

A mg 1049266

A MC 104766

NOTICE OF LOCATION
(Lode)

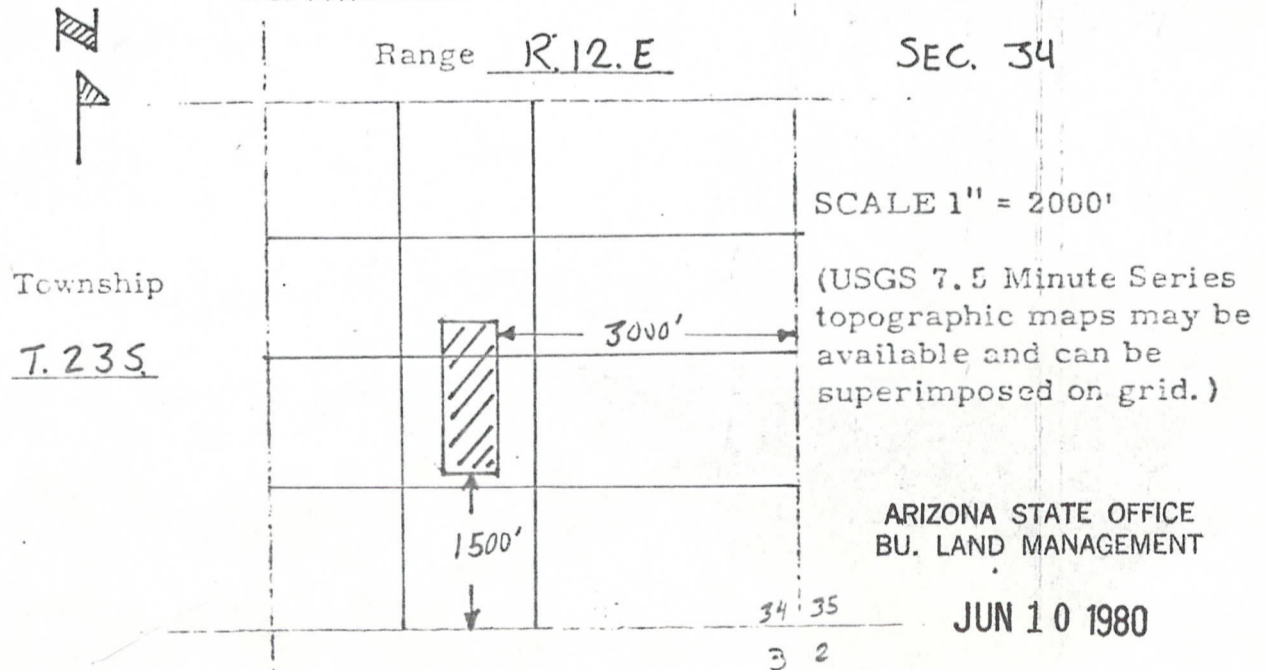
NOTICE IS HEREBY GIVEN that the MORNING GLORY #2
lode mining claim was located by DANIEL V. MADRIL,
whose address is P.O. BOX 2052, NOGALES, ARIZONA 85621
on JUNE 9th, 19 80.

This claim is 1,500 feet in length along the vein or deposit of mineral-bearing rock in place and 600 feet in width (300 feet on either side of the center line of the claim), forming a claim in the shape of a parallelogram. The general course of the claim is N. TO S.. This notice is posted at the S. E. corner of the claim, which location monument is in Section 34 Township T.23S. Range R.12 E., G&SRM.

The claim is situated in the PASARITO Mining District approximately .1 mi. WEST OF CASTLE ROCK and falls within the W. 1/2, N.E. 1/4 SW. 1/4 of Section (s) 34, Township T. 23 S., Range R. 12 E., G&SRM, SANTA CRUZ County, Arizona.

Daniel V. Madril
Locator

PLAT OF THE MORNING GLORY #2 LODE CLAIM
 PLACER CLAIM
 MILLSITE
SANTA CRUZ County, Arizona

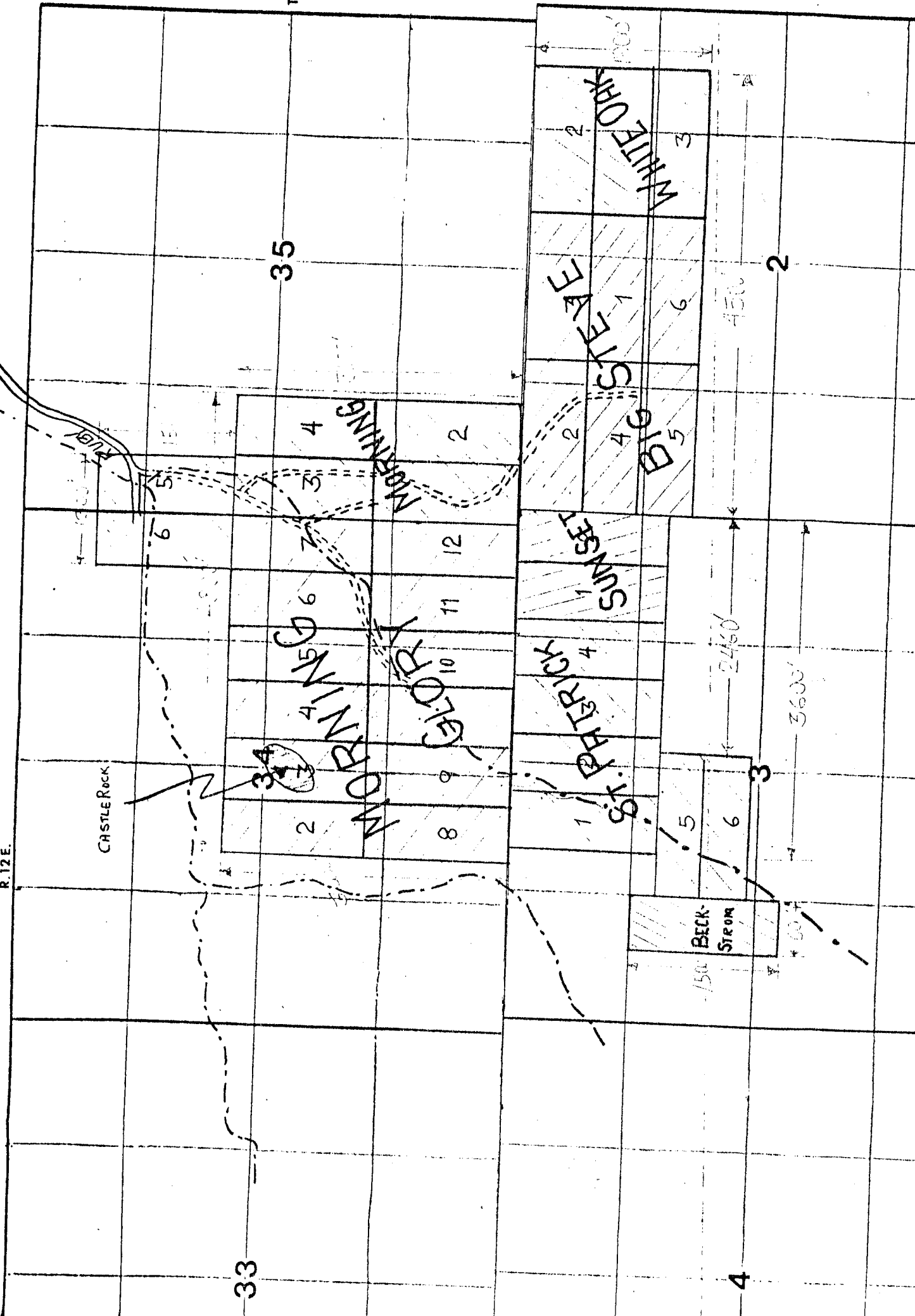


A me
104766



T.23S.

R.12E.



33

35

4

2

NAME OF CLAIM MORNING GLORY #3
 NAME OF LOCATOR DANIEL V. MADRIL
 DATE OF LOCATION JUNE 9, 1980
 DOCKET & PAGE 280-311
 BLM SERIAL NO. WILL BE ASSIGNED LATER

Rt # 136798

BEARINGS

The bearing and distance between corners is as follows: beginning at the SE corner, a 2x2x4 Post monument at which the location notice is posted, thence NORTH a distance of 1500 feet to a 2x2x4 Post monument, the NE corner; thence WEST a distance of 600 feet to a 2x2x4 Post monument the NW corner; thence SOUTH a distance of 1500 to a 2x2x4 Post monument the SW corner; thence EAST a distance of 600' feet to the place of beginning. The SE corner of the claim bears South 1500, East a distance of 2400' feet from the Section corner common to Sections 34, 35, Township T. 23 S., Range R. 12 E., G. & S. R. B. & M. AND SEC. 3, 2; T. 23 S., R. 12 E.

ARIZONA STATE OFFICE
BU. LAND MANAGEMENT

AUG 19 1980

7:45 A.M.
PHOENIX, ARIZONA

Amc 104767

NOTICE OF LOCATION
(Lode)

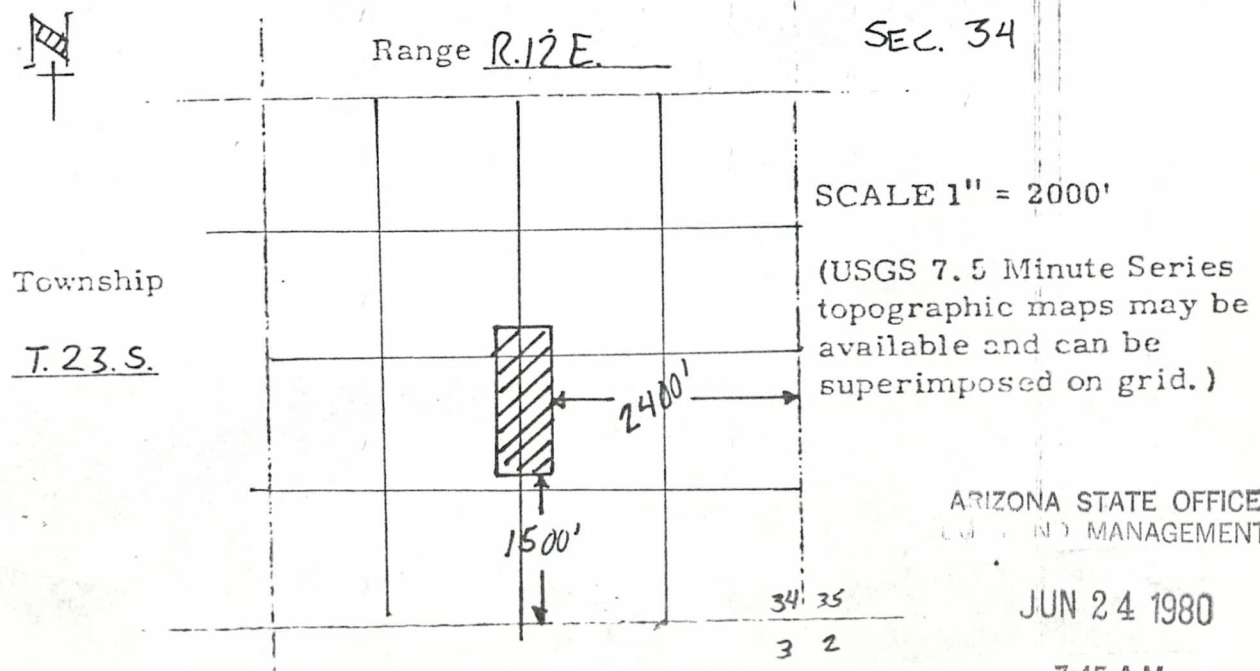
NOTICE IS HEREBY GIVEN that the MORNING GLORY #3
lode mining claim was located by DANIEL V. MADRIL,
whose address is P.O. BOX 2052, NOGALES, ARIZONA 85621
on JUNE 9th, 19 80.

This claim is 1,500 feet in length along the vein or deposit of mineral-bearing rock in place and 600 feet in width (300 feet on either side of the center line of the claim), forming a claim in the shape of a parallelogram. The general course of the claim is N. To S.. This notice is posted at the S. E. corner of the claim, which location monument is in Section 34 Township T.23S. Range R.12E., G&SRM.

The claim is situated in the PAJARITO Mining District approximately ON CASTLE ROCK and falls within the E. 1/2, N.E. 1/4, S.W. 1/4 of Section (s) 34, Township T.23S. Range R.12E., G&SRM, SANTA CRUZ County, Arizona.

Daniel V. Madril
Locator

PLAT OF THE MORNING GLORY #3 LODE CLAIM
 PLACER CLAIM
 MILLSITE
SANTA CRUZ County, Arizona



ARIZONA STATE OFFICE
LAND MANAGEMENT

JUN 24 1980

7:45 A.M.
PHOENIX, ARIZONA

3383

FEE NO. _____
Daniel V. Madril

NOTICE OF LOCATION
(Lode)

A MC 104767

NOTICE IS HEREBY GIVEN that the MORNING GLORY #3
lode mining claim was located by DANIEL V. MADRIL,
whose address is P.O. BOX 2052, NOGALES, ARIZONA 85621
on JUNE 9th, 19 80.

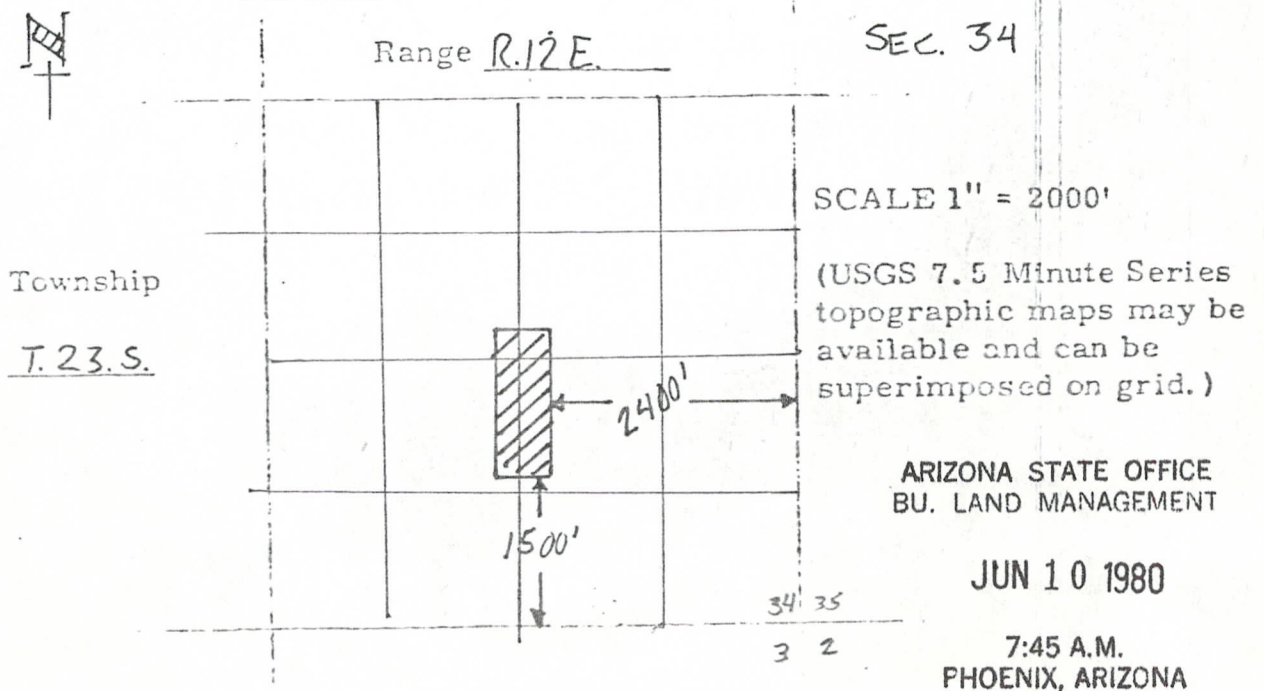
This claim is 1,500 feet in length along the vein or deposit of mineral-bearing rock in place and 600 feet in width (300 feet on either side of the center line of the claim), forming a claim in the shape of a parallelogram. The general course of the claim is N. To S.. This notice is posted at the S. E. corner of the claim, which location monument is in Section 34 Township T.23S., Range R.12E., G&SRM.

The claim is situated in the PAJARITO Mining District approximately ON CASTLE ROCK and falls within the E. 1/2, N.E. 1/4, S.W. 1/4 of Section (s) 34, Township T.23S., Range R.12E., G&SRM, SANTA CRUZ County, Arizona.

Daniel V. Madril
Locator

PLAT OF THE MORNING GLORY #3
SANTA CRUZ County, Arizona

- LODE CLAIM
- PLACER CLAIM
- MILLSITE



104768

NAME OF CLAIM MORNING GLORY #4
NAME OF LOCATOR DANIEL V. MADRIL
DATE OF LOCATION JUNE 4, 1980
DOCKET & PAGE 280-312
BLM SERIAL NO. WILL BE ASSIGNED LATER

RT # 136798

BEARINGS

The bearing and distance between corners is as follows: beginning at the SE corner, a 2x2x4 Post monument at which the location notice is posted, thence NORTH a distance of 1500 feet to a 2x2x4 Post monument, the NE corner; thence WEST a distance of 600 feet to a 2x2x4 Post monument the NW corner; thence SOUTH a distance of 1500 to a 2x2x4 Post monument the SW corner; thence EAST a distance of 600' feet to the place of beginning. The SE corner of the claim bears SOUTH 1500, EAST a distance of 1800 feet from the Section corner common to Sections 34, 35, Township T. 23 S., Range R. 12 E., G. & S. R. B. & M. AND SEC. 3, 2; T. 23 S., R. 12 E.

ARIZONA STATE OFFICE
BU. LAND MANAGEMENT

AUG 19 1980

7:45 A.M.
PHOENIX, ARIZONA

Arms 104798

NOTICE OF LOCATION
(Lode)

NOTICE IS HEREBY GIVEN that the MORNING GLORY # 4
lode mining claim was located by DANIEL V. MADRIL,
whose address is P.O. Box 2052, NOGALES, ARIZONA, 85621
on JUNE 9th, 19 80.

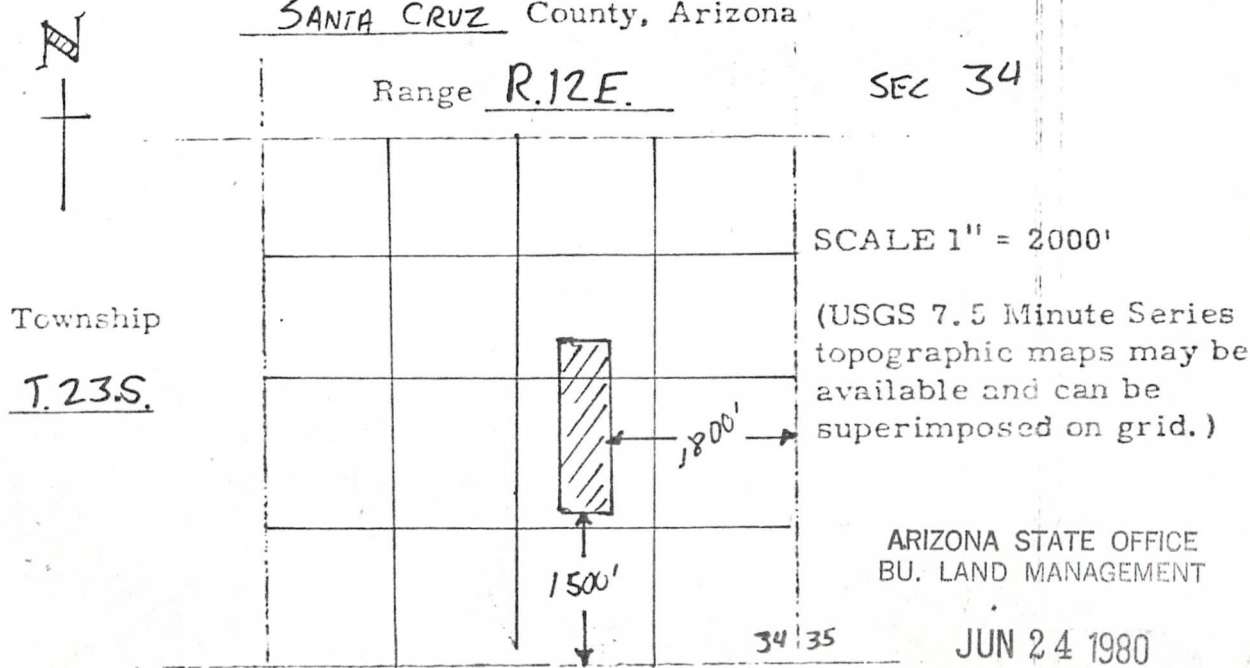
This claim is 1,500 feet in length along the vein or deposit of mineral-bearing rock in place and 600 feet in width (300 feet on either side of the center line of the claim), forming a claim in the shape of a parallelogram.

The general course of the claim is N. TO S.. This notice is posted at the S. E. corner of the claim, which location monument is in Section 34 Township T. 23S. Range R. 12E., G&SRM.

The claim is situated in the PATARITO Mining District approximately .1 MILE EAST OF CASTLE ROCK and falls within the W 1/2, N.W 1/4, SE 1/4 of Section (s) 34, Township T. 23S., Range R. 12E., G&SRM, SANTA CRUZ County, Arizona.

Daniel V. Madril
Locator

PLAT OF THE MORNING GLORY # 4 LODE CLAIM
 PLACER CLAIM
 MILLSITE
SANTA CRUZ County, Arizona



FEE NO. 3384

Daniel V. Madril

NOTICE OF LOCATION
(Lode)

A MC 104768

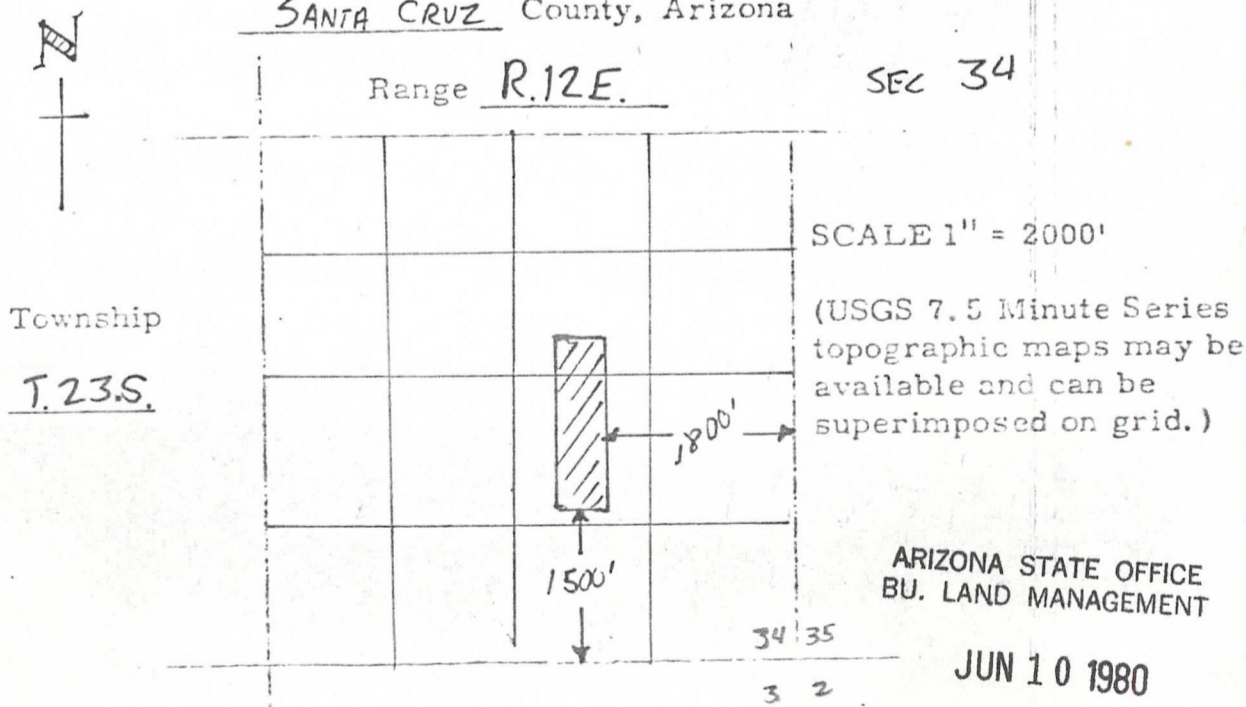
NOTICE IS HEREBY GIVEN that the MORNING GLORY # 4
lode mining claim was located by DANIEL V. MADRIL,
whose address is P.O. Box 2052, NOGALES, ARIZONA, 85621
on JUNE 9th, 19 80.

This claim is 1,500 feet in length along the vein or deposit of mineral-bearing rock in place and 600 feet in width (300 feet on either side of the center line of the claim), forming a claim in the shape of a parallelogram. The general course of the claim is N. TO S.. This notice is posted at the S. E. corner of the claim, which location monument is in Section 34 Township T. 23S. Range R. 12E., G&SRM.

The claim is situated in the PATARITO Mining District approximately .1 MILE EAST OF CASTLE ROCK and falls within the W. 1/2, N.W. 1/4, SE. 1/4 of Section (s) 34, Township T. 23S., Range R. 12E., G&SRM, SANTA CRUZ County, Arizona.

Daniel V. Madril
Locator

PLAT OF THE MORNING GLORY # 4 LODE CLAIM
 PLACER CLAIM
 MILLSITE
SANTA CRUZ County, Arizona



104269

NAME OF CLAIM MORNING GRORY #5
NAME OF LOCATOR DANIEL Y. MADRIL
DATE OF LOCATION JUNE 9, 1980
DOCKET & PAGE 280 - 313
BLM SERIAL NO. WILL BE ASSIGNED LATER

Pl. # 136798

BEARINGS

The bearing and distance between corners is as follows: beginning at the SE corner, a 2x2x4 Post monument at which the location notice is posted, thence NORTH a distance of 1500 feet to a 2x2x4 Post monument, the NE corner; thence WEST a distance of 600 feet to a 2x2x4 Post monument the NW corner; thence SOUTH a distance of 1500 to a 2x2x4 Post monument the SW corner; thence EAST a distance of 600' feet to the place of beginning. The SE corner of the claim bears SOUTH 1500', EAST 1200' feet from the Section corner common to Sections 34, 35, Township T. 23 S., Range R. 12 E., G. & S. R. B. & M. AND SEC. 3, 2; T. 23 S., R. 12 E.

ARIZONA STATE OFFICE
BU. LAND MANAGEMENT

AUG 19 1980

7:45 A.M.
PHOENIX, ARIZONA

19 MC 104769

NOTICE OF LOCATION
(Lode)

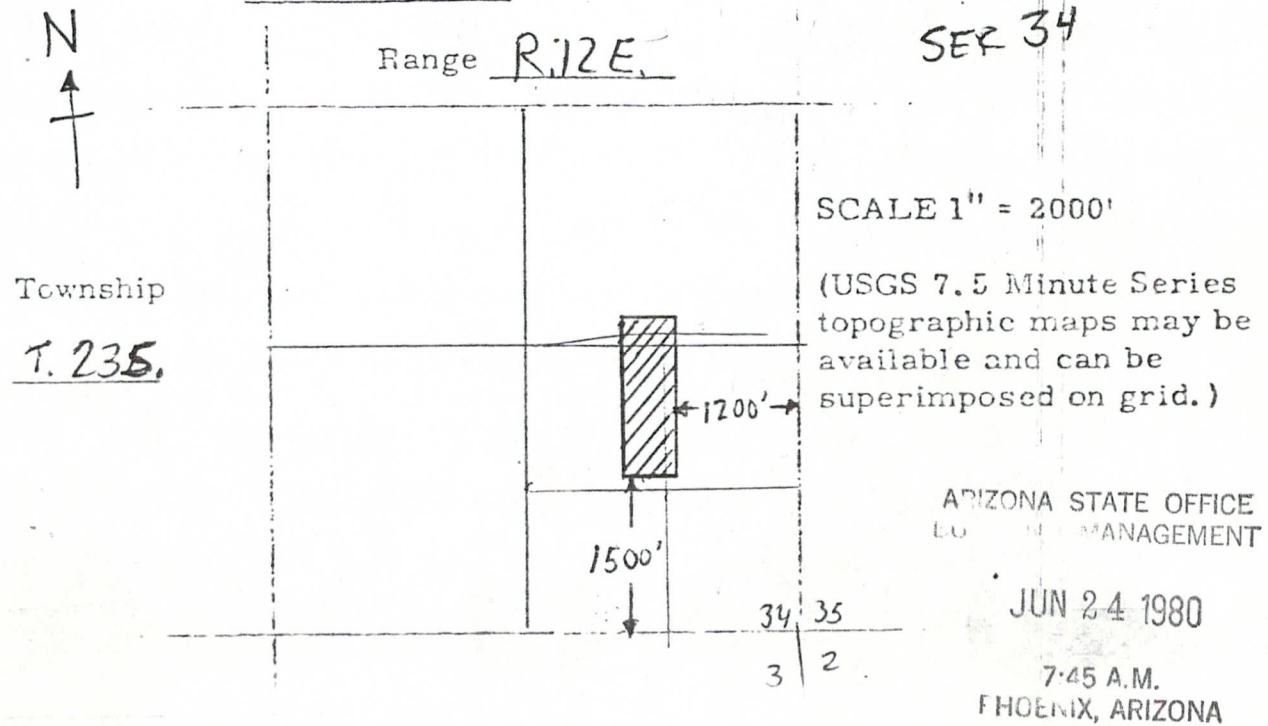
NOTICE IS HEREBY GIVEN that the MORNING GLORY # 5
lode mining claim was located by DANIEL V. MADRIL,
whose address is P.O. BOX 2052, NOGALES ARIZONA, 85621
on JUNE 9th, 19 80.

This claim is 1,500 feet in length along the vein or deposit of mineral-bearing rock in place and 600 feet in width (300 feet on either side of the center line of the claim), forming a claim in the shape of a parallelogram. The general course of the claim is N TO S. This notice is posted at the S.E. corner of the claim, which location monument is in Section 34 Township T.235, Range R12E, G&SRM.

The claim is situated in the PAJARITO Mining District approximately .2 MILE EAST OF CASTLE ROCK and falls within the E. 1/2 N.W. 1/4, S.E. 1/4 of Section (s) 34 ~~T.235~~, Township T.235, Range R12E, G&SRM, SANTA CRUZ County, Arizona.

Daniel V. Madril
Locator

PLAT OF THE MORNING GLORY # 5 LODE CLAIM
SANTA CRUZ County, Arizona PLACER CLAIM
 MILLSITE



NOTICE OF LOCATION
(Lode)

NOTICE IS HEREBY GIVEN that the MORNING GLORY # 5
lode mining claim was located by DANIEL V. MADRIL,
whose address is P.O. Box 2052, NOGALES ARIZONA, 85621
on JUNE 9th, 19 80.

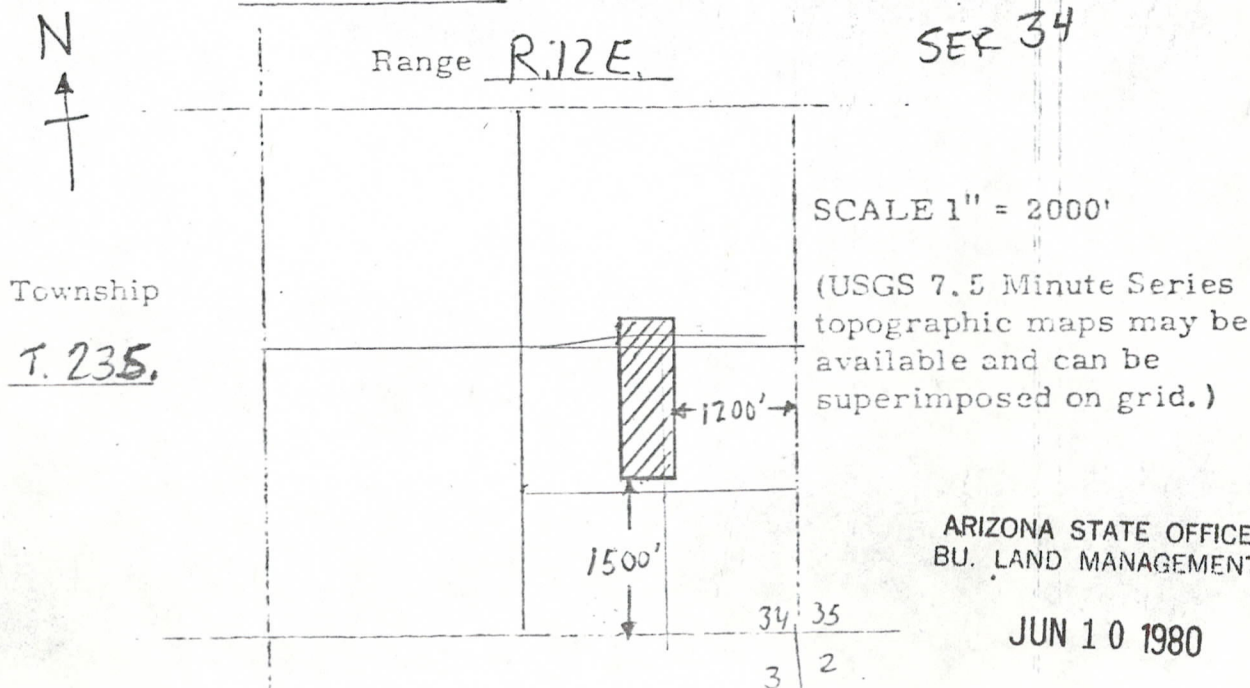
A MC 104769

This claim is 1,500 feet in length along the vein or deposit of mineral-bearing rock in place and 600 feet in width (300 feet on either side of the center line of the claim), forming a claim in the shape of a parallelogram. The general course of the claim is N TO S. This notice is posted at the S.E. corner of the claim, which location monument is in Section 34 Township T. 23S. Range R. 12E, G&SRM.

The claim is situated in the PAJARITO Mining District approximately .2 MILE EAST OF CASTLE ROCK and falls within the E. 1/2 N.W. 1/4, SE. 1/4 of Section (s) 34 ~~T. 23S.~~ Township T. 23S. Range R. 12E, G&SRM, SANTA CRUZ County, Arizona.

Daniel V. Madril
Locator

PLAT OF THE MORNING GLORY # 5 LODE CLAIM
SANTA CRUZ County, Arizona PLACER CLAIM
 MILLSITE



ARIZONA STATE OFFICE
BU. LAND MANAGEMENT

JUN 10 1980

7:45 A.M.
PHOENIX, ARIZONA

NAME OF CLAIM MORNING GLORY # 6
 NAME OF LOCATOR DANIEL V. MADRIL
 DATE OF LOCATION JUNE 9, 1980
 DOCKET & PAGE 280 - 314
 BLM SERIAL NO. WILL BE ASSIGNED LATER

Pl. # 136798

BEARINGS

The bearing and distance between corners is as follows: beginning at the SE corner, a 2x2x4 Post monument at which the location notice is posted, thence NORTH a distance of 1500 feet to a 2x2x4 Post monument, the NE corner; thence WEST a distance of 600 feet to a 2x2x4 Post monument the NW corner; thence SOUTH a distance of 1500 to a 2x2x4 Post monument the SW corner; thence EAST a distance of 600' feet to the place of beginning. The SE corner of the claim bears South 1500', East 600' a distance of 600 feet from the Section corner common to Sections 34, 35, Township T. 23 S., Range R. 12 E., G. & S. R. B. & M. AND SEC. 3, 2; T. 23 S., R. 12 E.

ARIZONA STATE OFFICE
BU. LAND MANAGEMENT

AUG 19 1980

7:45 A.M.
PHOENIX, ARIZONA

A m c 104970

NOTICE OF LOCATION
(Lode)

NOTICE IS HEREBY GIVEN that the MORNING GLORY # 6
lode mining claim was located by DANIEL V. MADRIL,
whose address is P.O. Box 2052, NOGALES, ARIZONA, 85621
on JUNE 9th, 19 80.

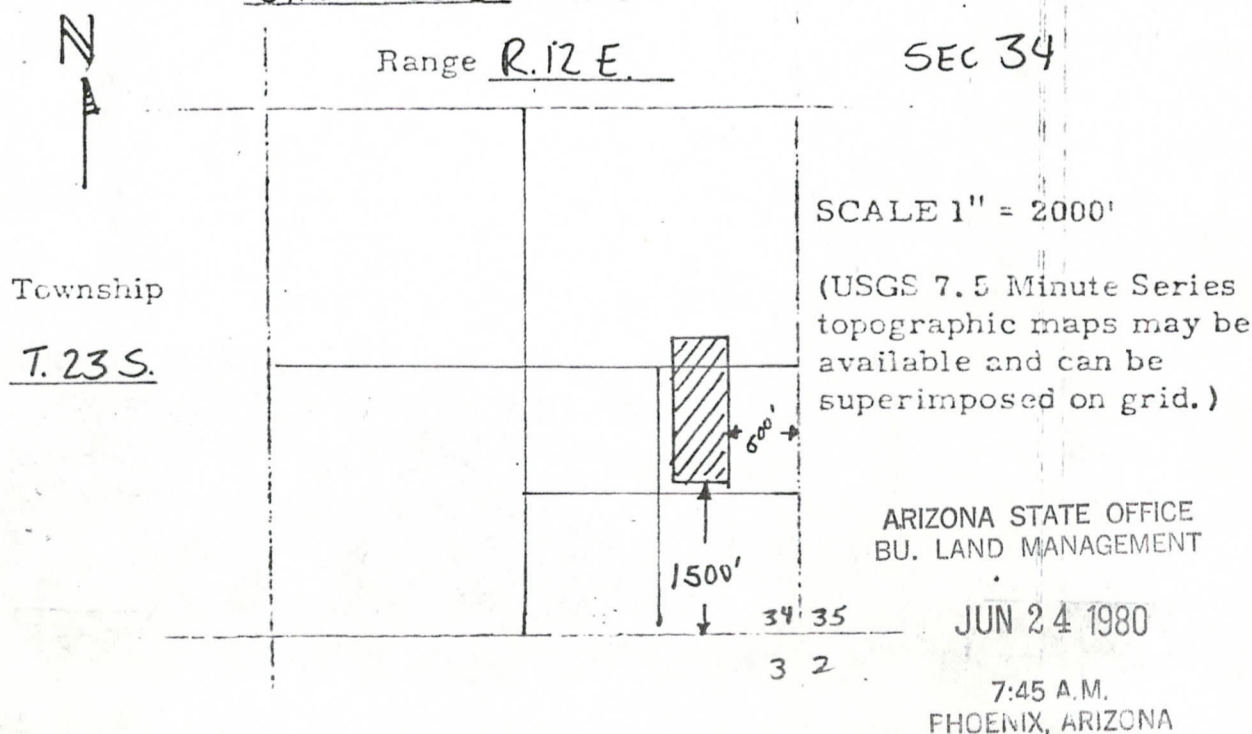
This claim is 1,500 feet in length along the vein or deposit of mineral-bearing rock in place and 600 feet in width (300 feet on either side of the center line of the claim), forming a claim in the shape of a parallelogram.

The general course of the claim is N. TO S.. This notice is posted at the S.E corner of the claim, which location monument is in Section 34 Township T. 23 S., Range R. 12 E., G&SRM.

The claim is situated in the PAJARITO Mining District approximately .25 MILE EAST OF CASTLE ROCK and falls within the W. 1/2, N.E. 1/4, S.E. 1/4, of Section (s) 34, Township T. 23 S., Range R. 12 E., G&SRM, SANTA CRUZ County, Arizona.

Daniel V. Madril
Locator

PLAT OF THE MORNING GLORY # 6 LODE CLAIM
 PLACER CLAIM
 MILLSITE
SANTA CRUZ County, Arizona



7:45 A.M.
PHOENIX, ARIZONA

FEE NO. 3386

Daniel V. Madril

NOTICE OF LOCATION
(Lode)

NOTICE IS HEREBY GIVEN that the MORNING GLORY #6
lode mining claim was located by DANIEL V. MADRIL,
whose address is P.O. Box 2052, NOGALES, ARIZONA, 85621
on JUNE 9th, 19 80.

A MC 104770

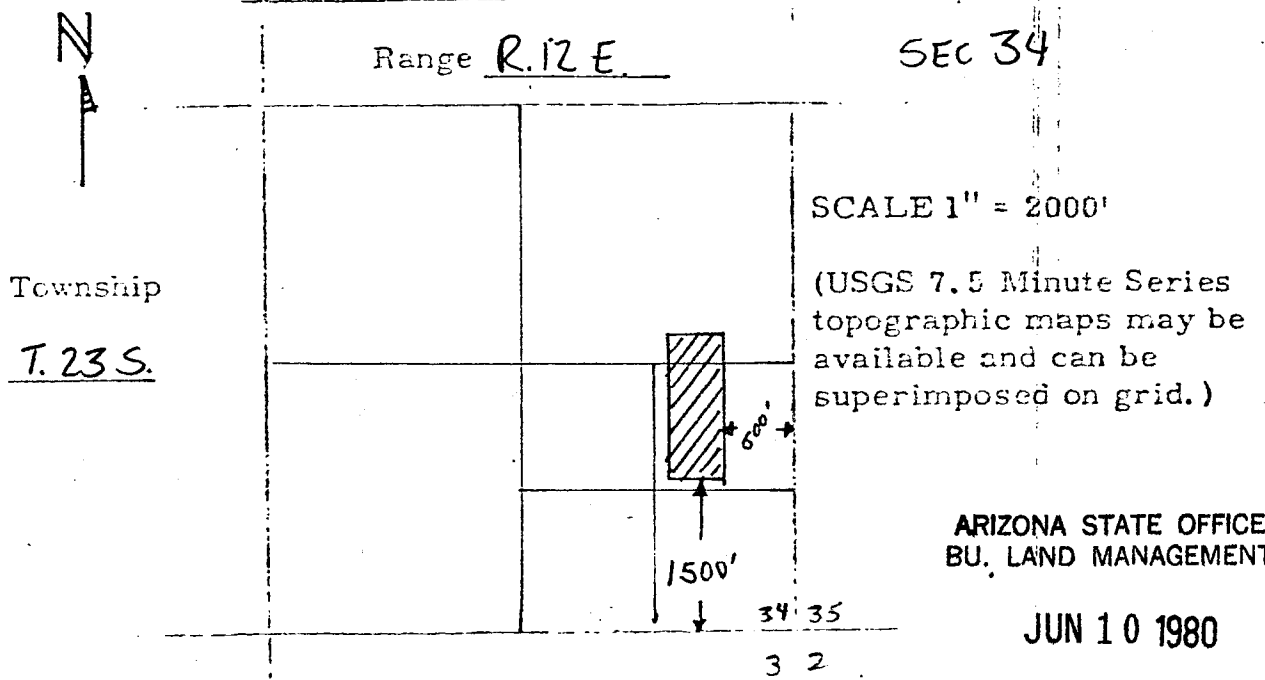
This claim is 1,500 feet in length along the vein or deposit of mineral-bearing rock in place and 600 feet in width (300 feet on either side of the center line of the claim), forming a claim in the shape of a parallelogram. The general course of the claim is N. TO S.. This notice is posted at the S.E. corner of the claim, which location monument is in Section 34 Township T. 23 S., Range R. 12 E., G&SRM.

The claim is situated in the PAJARITO Mining District approximately .25 MILE EAST OF CASTLE ROCK and falls within the W. 1/2, N.E. 1/4, S.E. 1/4, of Section (s) 34, Township T. 23 S., Range R. 12 E., G&SRM, SANTA CRUZ County, Arizona.

Daniel V. Madril
Locator

PLAT OF THE MORNING GLORY #6
SANTA CRUZ County, Arizona

- LODE CLAIM
- PLACER CLAIM
- MILLSITE



ARIZONA STATE OFFICE
BU. LAND MANAGEMENT

JUN 10 1980

7:45 A.M.
PHOENIX, ARIZONA

104771

NAME OF CLAIM MORNING GRORY #7
NAME OF LOCATOR DANIEL V. MADRIL
DATE OF LOCATION JUNE 9, 1980
DOCKET & PAGE 280-315
BLM SERIAL NO. WILL BE ASSIGNED LATER

RT # 136798

BEARINGS

The bearing and distance between corners is as follows: beginning at the SE corner, a 2x2x4 Post monument at which the location notice is posted, thence NORTH a distance of 1500 feet to a 2x2x4 Post monument, the N.E. corner; thence WEST a distance of 600 feet to a 2x2x4 Post monument the N.W. corner; thence SOUTH a distance of 1500 to a 2x2x4 Post monument the S.W. corner; thence EAST a distance of 600' feet to the place of beginning. The S.E. corner of the claim bears SOUTH a distance of 1500 feet from the Section corner common to Sections 34, 35, Township T. 23 S., Range R. 12 E., G. & S. R. B. & M. AND SEC. 3, 2; T. 24 S., R. 12 E.

ARIZONA STATE OFFICE
BU. LAND MANAGEMENT

AUG 19 1980

7:45 A.M.
PHOENIX, ARIZONA

Amc 104771

NOTICE OF LOCATION
(Lode)

NOTICE IS HEREBY GIVEN that the MORNING GLORY #7
lode mining claim was located by DANIEL V. MADRIL,
whose address is P.O. BOX 2052, NOGALES, ARIZONA, 85621
on JUNE 9th, 19 80.

This claim is 1,500 feet in length along the vein or deposit of mineral-bearing rock in place and 600 feet in width (300 feet on either side of the center line of the claim), forming a claim in the shape of a parallelogram.

The general course of the claim is N. TO S.. This notice is posted at the S.E. corner of the claim, which location monument is in Section 34 Township T.23S. Range R.12 E., G&SRM.

The claim is situated in the PAJARITO Mining District approximately .3 MILE EAST OF CASTLE ROCK and falls within the E 1/2, N.E. 1/4, S.E. 1/4 of Section (s) 34 ~~T.23S.~~, Township T.23S., Range R.12 E., G&SRM, SANTA CRUZ County, Arizona.

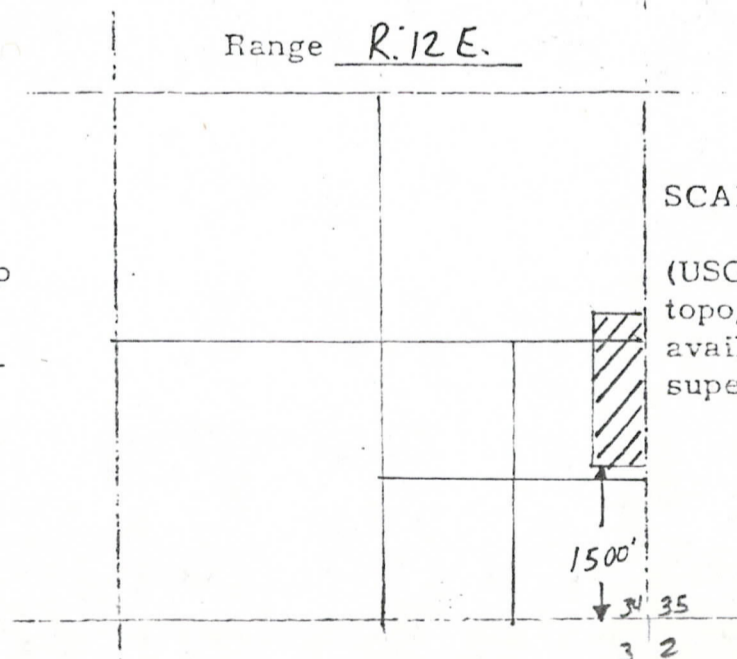
Daniel V. Madril
Locator

PLAT OF THE MORNING GLORY #7
SANTA CRUZ County, Arizona
Range R.12 E. SEC 34

- LODE CLAIM
- PLACER CLAIM
- MILLSITE



Township
T.23S.



SCALE 1" = 2000'
(USGS 7.5 Minute Series topographic maps may be available and can be superimposed on grid.)

ARIZONA STATE OFFICE
BU. LAND MANAGEMENT


JUN 24 1980

7:45 A.M.
PHOENIX, ARIZONA

3387

FEE NO.

Daniel V. Madril



NOTICE OF LOCATION
(Lode)

NOTICE IS HEREBY GIVEN that the MORNING GLORY #7
lode mining claim was located by DANIEL V. MADRIL,
whose address is P.O. BOX 2052, NOGALES, ARIZONA, 85621
on JUNE 9th, 19 80.

This claim is 1,500 feet in length along the vein or deposit of mineral-bearing rock in place and 600 feet in width (300 feet on either side of the center line of the claim), forming a claim in the shape of a parallelogram.

The general course of the claim is N. TO S.. This notice is posted at the SE. corner of the claim, which location monument is in Section 34 Township T.23S. Range R.12 E., G&SRM.

The claim is situated in the PAJARITO Mining District approximately .3 MILE EAST OF CASTLE ROCK and falls within the E 1/2, N.E. 1/4, S.E. 1/4 of Section (s) 34 ~~T.23S.~~, Township T.23S., Range R.12 E., G&SRM, SANTA CRUZ County, Arizona.

Daniel V. Madril
Locator

PLAT OF THE MORNING GLORY #7

- LODE CLAIM
- PLACER CLAIM
- MILLSITE



SANTA CRUZ County, Arizona

Range R.12 E.

SEC 34

Township

T.23S.

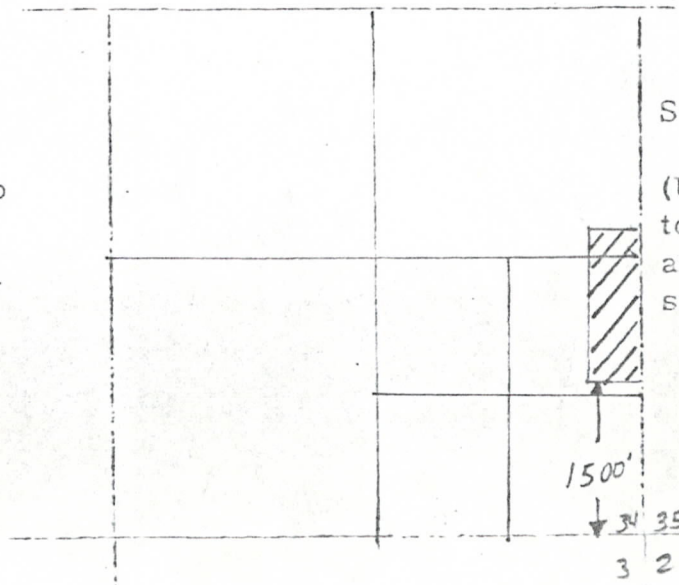
SCALE 1" = 2000'

(USGS 7.5 Minute Series topographic maps may be available and can be superimposed on grid.)

ARIZONA STATE OFFICE
BU. LAND MANAGEMENT

JUN 10 1980

7:45 A.M.
PHOENIX, ARIZONA



A MC 104771

NAME OF CLAIM MORNING GLORY #11
 NAME OF LOCATOR DANIEL V. MADRIL
 DATE OF LOCATION JUNE 9, 1980
 DOCKET & PAGE 280-316
 BIM SERIAL NO. WILL BE ASSIGNED LATER

R# 136798

BEARINGS

The bearing and distance between corners is as follows: beginning at the SE corner, a 2x2x4 Post monument at which the location notice is posted, thence NORTH a distance of 1500 feet to a 2x2x4 Post monument, the NE corner; thence WEST a distance of 600 feet to a 2x2x4 Post monument the NW corner; thence SOUTH a distance of 1500 to a 2x2x4 Post monument the SW corner; thence EAST a distance of 600' feet to the place of beginning. The SE corner of the claim bears EAST a distance of 600' feet from the Section corner common to Sections 34, 35 . Township T. 23 S. Range R. 12 E. , G. & S. R. B. & M. AND SEC. 3, 2; T. 23 S., R. 12 E.

ARIZONA STATE OFFICE
 BU. LAND MANAGEMENT

AUG 19 1980

7:45 A.M.
 PHOENIX, ARIZONA

A MC 104772

NOTICE OF LOCATION
(Lode)

NOTICE IS HEREBY GIVEN that the MORNING GLORY #11
lode mining claim was located by DANIEL V. MADRIL,
whose address is P.O. BOX 2052, NOGALES, ARIZONA, 85621
on JUNE 9th, 19 80.

This claim is 1,500 feet in length along the vein or deposit of mineral-bearing rock in place and 600 feet in width (300 feet on either side of the center line of the claim), forming a claim in the shape of a parallelogram.


The general course of the claim is N. TO. S.. This notice is posted at the S.E. corner of the claim, which location monument is in Section 34 Township T.235., Range R.12E., G&SRM.

The claim is situated in the PAJARITO Mining District approximately .25 MILE S.E. OF CASTLE ROCK and falls within the W 1/2, S.E. 1/4, S.E. 1/4 of Section (s) 34, Township T.235., Range R.12E., G&SRM, SANTA CRUZ County, Arizona.

Daniel V. Madril
Locator

PLAT OF THE MORNING GLORY #11
SANTA CRUZ County, Arizona
Range R.12E. SEC 34

- LODE CLAIM
- PLACER CLAIM
- MILLSITE



FEE NO. 3388

Daniel V. Madril

NOTICE OF LOCATION
(Lode)

NOTICE IS HEREBY GIVEN that the MORNING GLORY #11
lode mining claim was located by DANIEL V. MADRIL,
whose address is P.O. Box 2052, NOGALES, ARIZONA, 85621
on JUNE 9th, 19 80.

This claim is 1,500 feet in length along the vein or deposit of mineral-bearing rock in place and 600 feet in width (300 feet on either side of the center line of the claim), forming a claim in the shape of a parallelogram.

The general course of the claim is N. TO. S.. This notice is posted at the S.E. corner of the claim, which location monument is in Section 34 Township T.235., Range R.12E., G&SRM.

The claim is situated in the PAJARITO Mining District approximately .25 MILE S.E. OF CASTLE ROCK and falls within the W 1/2, S.E. 1/4, S.E. 1/4 of Section (s) 34, Township T.235., Range R.12E., G&SRM, SANTA CRUZ County, Arizona.

Daniel V. Madrill
Locator

PLAT OF THE MORNING GLORY #11
SANTA CRUZ County, Arizona

- LODE CLAIM
- PLACER CLAIM
- MILLSITE



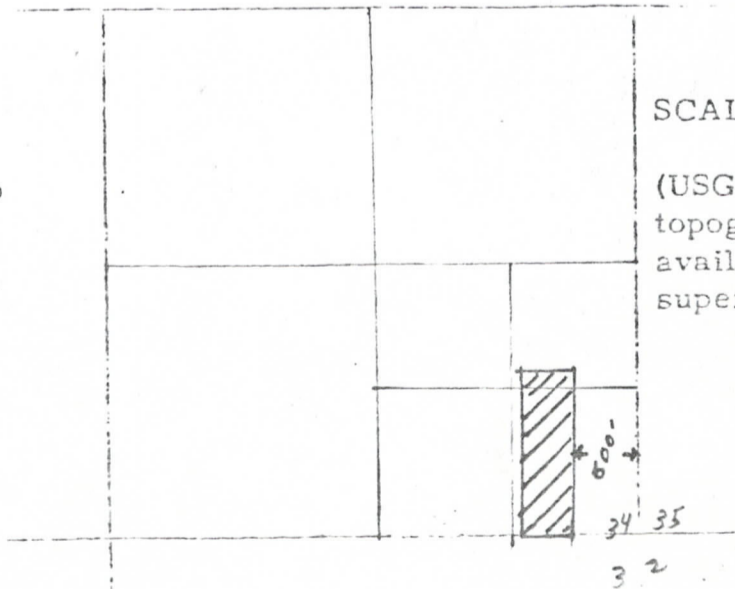
Township
T.235.

Range R.12E.

SEC 34

SCALE 1" = 2000'

(USGS 7.5 Minute Series topographic maps may be available and can be superimposed on grid.)



ARIZONA STATE OFFICE
LAND MANAGEMENT

JUN 10 1980

7:45 A.M.
PHOENIX, ARIZONA

A MC 104772

NAME OF CLAIM MORNING GLORY #12
 NAME OF LOCATOR DANIEL V. MADRIL
 DATE OF LOCATION JUNE 4, 1970
 DOCKET & PAGE 280 - 317
 BLM SERIAL NO. WILL BE ASSIGNED LATER

R.T. # 138798

BEARINGS

The bearing and distance between corners is as follows: beginning at the SE corner, a 2X2X4 Post monument at which the location notice is posted, thence NORTH a distance of 1500 feet to a 2X2X4 Post monument, the NE corner; thence WEST a distance of 600 feet to a 2X2X4 Post monument the NW corner; thence SOUTH a distance of 1500 to a 2X2X4 Post monument the SW corner; thence EAST a distance of 600' feet to the place of beginning. The SE corner of the claim bears 15 a distance of feet from the Section corner common to Sections 34, 35, Township T. 28 S., Range R. 12 E., G. & S. R. B. & M. AND SEC. 3, 2; T. 28 S., R. 12 E.

ARIZONA STATE OFFICE
 BU. LAND MANAGEMENT

AUG 19 1980

7:45 A.M.
 PHOENIX, ARIZONA

NOTICE OF LOCATION
(Lode)

NOTICE IS HEREBY GIVEN that the MORNING GLORY # 12
lode mining claim was located by DANIEL V. MADRIL,
whose address is P.O. BOX 2052, NOGALES, ARIZONA 85621
on JUNE 9th, 19 80.

This claim is 1,500 feet in length along the vein or deposit of mineral-bearing rock in place and 600 feet in width (300 feet on either side of the center line of the claim), forming a claim in the shape of a parallelogram.

The general course of the claim is N. TO S.. This notice is posted at the S. E. corner of the claim, which location monument is in Section 34 Township T. 23S. Range R. 12 E., G&SRM.


The claim is situated in the PAJARITO Mining District approximately .3 MI. S.E. OF CASTLE ROCK and falls within the E. 1/2, S.E. 1/4, S.E. 1/4 of Section (s) 34, Township T. 23S., Range R. 12 E., G&SRM, SANTA CRUZ County, Arizona.

Daniel V. Madril
Locator

PLAT OF THE MORNING GLORY # 12
SANTA CRUZ County, Arizona

- LODE CLAIM
- PLACER CLAIM
- MILLSITE

N
↑
Township
T. 23S.



SCALE 1" = 2000'
(USGS 7.5 Minute Series topographic maps may be available and can be superimposed on grid.)

ARIZONA STATE OFFICE
BU. LAND MANAGEMENT

JUN 24 1980

7:45 A.M.
PHOENIX, ARIZONA

FEE NO. 3389

Daniel V. Madril

NOTICE OF LOCATION
(Lode)

NOTICE IS HEREBY GIVEN that the MORNING GLORY # 12
lode mining claim was located by DANIEL V. MADRIL
whose address is P.O. BOX 2052, NOGALES, ARIZONA 85621
on JUNE 9th, 19 80.

This claim is 1,500 feet in length along the vein or deposit of mineral-bearing rock in place and 600 feet in width (300 feet on either side of the center line of the claim), forming a claim in the shape of a parallelogram.

The general course of the claim is N. TO S.. This notice is posted at the S. E. corner of the claim, which location monument is in Section 34 Township T. 23S. Range R. 12 E., G&SRM.

The claim is situated in the PAJARITO Mining District approximately .3 MI. S.E. OF CASTLE ROCK and falls within the E. 1/2, S.E. 1/4, S.E. 1/4 of Section (s) 34, Township T. 23S., Range R. 12 E., G&SRM, SANTA CRUZ County, Arizona.

Daniel V. Madril
Locator

PLAT OF THE MORNING GLORY # 12
SANTA CRUZ County, Arizona

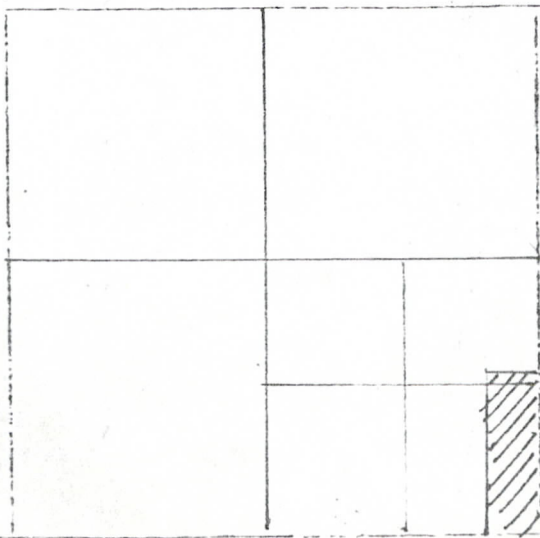
- LODE CLAIM
- PLACER CLAIM
- MILLSITE



Township
T. 23S.

Range R. 12 E.

SEC. 34



SCALE 1" = 2000'

(USGS 7.5 Minute Series topographic maps may be available and can be superimposed on grid.)

ARIZONA STATE OFFICE
BU. LAND MANAGEMENT

JUN 10 1980

7:45 A.M.
PHOENIX, ARIZONA

A MC 104773

NAME OF CLAIM MORNING #2
 NAME OF LOCATOR DANIEL V. MADRIL
 DATE OF LOCATION JUNE 9th, 1980
 DOCKET & PAGE 280-318
 BLM SERIAL NO. WILL BE ASSIGNED LATER

RT # 136798

BEARINGS

The bearing and distance between corners is as follows: beginning at the SE corner, a 2x2x4 Post monument at which the location notice is posted, thence NORTH a distance of 1500 feet to a 2x2x4 Post monument, the N.E. corner; thence WEST a distance of 600 feet to a 2x2x4 Post monument the N.W. corner; thence SOUTH a distance of 1500 to a 2x2x4 Post monument the S.W. corner; thence EAST a distance of 600' feet to the place of beginning. The S.E. corner of the claim bears WEST a distance of 600 feet from the Section corner common to Sections 34, 35, Township T. 29 S., Range R. 12 E., G. & S. R. B. & M. AND SEC. 3, 2; T. 29 S., R. 12 E.

ARIZONA STATE OFFICE
BU. LAND MANAGEMENT

AUG 19 1980

7:45 A.M.
PHOENIX, ARIZONA

AME 104774

NOTICE OF LOCATION
(Lode)

NOTICE IS HEREBY GIVEN that the MORNING # 2
lode mining claim was located by DANIEL V. MADRIL,
whose address is P.O. BOX 2052, NOGALES, ARIZONA, 85621
on JUNE 9th, 19 80.

This claim is 1,500 feet in length along the vein or deposit of mineral-bearing rock in place and 600 feet in width (300 feet on either side of the center line of the claim), forming a claim in the shape of a parallelogram.

The general course of the claim is N. TO S.. This notice is posted at the S.E. corner of the claim, which location monument is in Section 35 Township T.23S., Range R.12E., G&SRM.

The claim is situated in the PAJARITO Mining District approximately .5 mi. S.E. OF CASTLE ROCK and falls within the W¹/₂, S.W. ¹/₄, S.W. ¹/₄ of Section (s) 35, Township T.23S., Range R.12E., G&SRM, SANTA CRUZ County, Arizona.

Daniel V. Madril
Locator

PLAT OF THE MORNING # 2
SANTA CRUZ County, Arizona

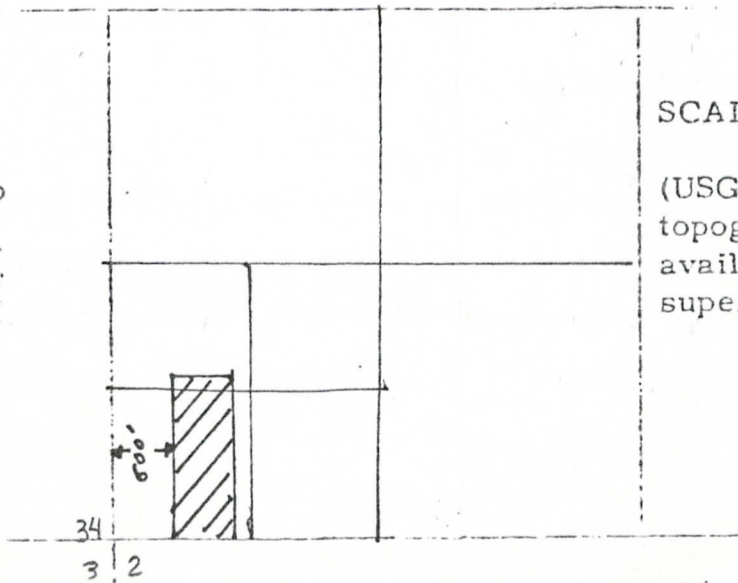
- LODE CLAIM
- PLACER CLAIM
- MILLSITE



Range R.12E.

SEC 35

Township
T.23S.



SCALE 1" = 2000'

(USGS 7.5 Minute Series topographic maps may be available and can be superimposed on grid.)

ARIZONA STATE OFFICE
BUREAU OF LAND MANAGEMENT

JUN 24 1980

FEE NO. 3390

Daniel V. Madril

NOTICE OF LOCATION
(Lode)

NOTICE IS HEREBY GIVEN that the MORNING # 2
lode mining claim was located by DANIEL V. MADRIL,
whose address is P.O. BOX 2052, NOGALES, ARIZONA, 85621
on JUNE 9th, 19 80.

This claim is 1,500 feet in length along the vein or deposit of mineral-bearing rock in place and 600 feet in width (300 feet on either side of the center line of the claim), forming a claim in the shape of a parallelogram. The general course of the claim is N. TO S.. This notice is posted at the S.E. corner of the claim, which location monument is in Section 35 Township T.23S., Range R.12E., G&SRM.

The claim is situated in the PAJARITO Mining District approximately .5 mi. S.E. OF CASTLE ROCK and falls within the W 1/2, S.W. 1/4, S.W. 1/4 of Section (s) 35, Township T.23S., Range R.12E., G&SRM, SANTA CRUZ County, Arizona.

Daniel V. Madril
Locator

PLAT OF THE MORNING # 2
SANTA CRUZ County, Arizona

- LODE CLAIM
- PLACER CLAIM
- MILLSITE



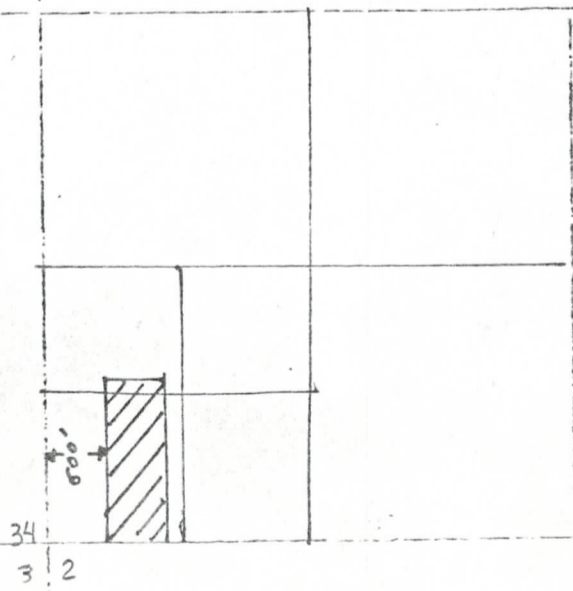
Range R.12E.

SEC 35

Township
T.23.S.

SCALE 1" = 2000'

(USGS 7.5 Minute Series topographic maps may be available and can be superimposed on grid.)



ARIZONA STATE OFFICE
BU. LAND MANAGEMENT

JUN 10 1980

7:45 A.M.
PHOENIX, ARIZONA

A MC 104774

NAME OF CLAIM MORNING # 3
 NAME OF LOCATOR DANIEL V. MADRIL
 DATE OF LOCATION JUNE 9th, 1980
 DOCKET & PAGE 280-319
 BLM SERIAL NO. WILL BE ASSIGNED LATER

Rt. # 136798

BEARINGS

The bearing and distance between corners is as follows: beginning at the SE corner, a 2x2x4 Post monument at which the location notice is posted, thence NORTH a distance of 1500 feet to a 2x2x4 Post monument, the NE corner; thence WEST a distance of 600 feet to a 2x2x4 Post monument the NW corner; thence SOUTH a distance of 1500 to a 2x2x4 Post monument the SW corner; thence EAST a distance of 600' feet to the place of beginning. The SE corner of the claim bears SOUTH a distance of 1500' feet from the Section corner common to Sections 34, 35, Township T. 23 S., Range R. 12 E., G. & S. R. B. & M. AND SEC. 3, 2; T. 23 S., R. 12 E.

ARIZONA STATE OFFICE
 BU. LAND MANAGEMENT

AUG 19 1980

7:45 A.M.
 PHOENIX, ARIZONA

ARMC 104795

NOTICE OF LOCATION
(Lode)

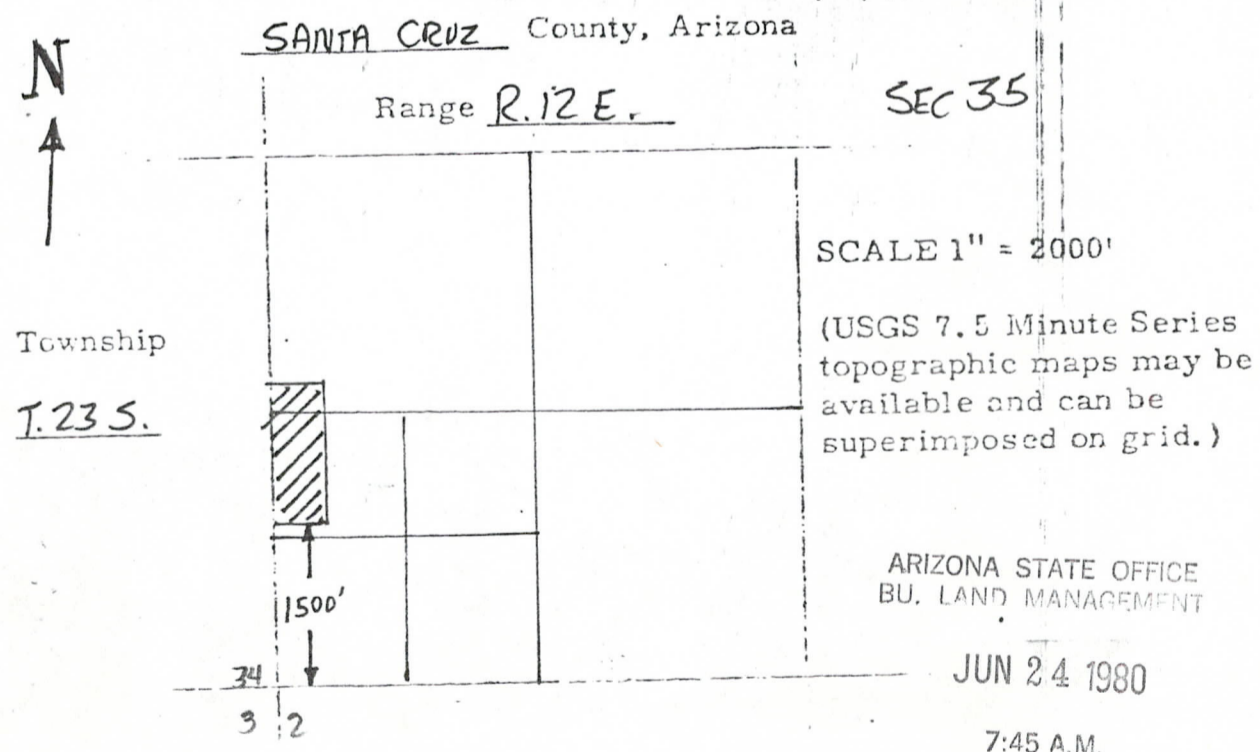
NOTICE IS HEREBY GIVEN that the MORNING #3
lode mining claim was located by DANIEL V. MADRIL,
whose address is P.O. BOX 2052, NOGALES, ARIZ
on JUNE 9th, 19 80.

This claim is 1,500 feet in length along the vein or deposit of mineral-bearing rock in place and 600 feet in width (300 feet on either side of the center line of the claim), forming a claim in the shape of a parallelogram. The general course of the claim is N TO S. This notice is posted at the S. E. corner of the claim, which location monument is in Section 35 Township T.23.5, Range R. 12 E., G&SRM.

The claim is situated in the PAJARITO Mining District approximately .5 MILE EAST OF CASTLE ROCK and falls within the E. 1/2, N.W. 1/4, S.W. 1/4 of Section (s) 35, Township T.23.5, Range R.12E., G&SRM, SANTA CRUZ County, Arizona.

Daniel V. Madril
Locator

PLAT OF THE MORNING #3 LODE CLAIM
 PLACER CLAIM
 MILLSITE



Daniel V. Madril

NOTICE OF LOCATION
(Lode)

NOTICE IS HEREBY GIVEN that the MORNING #3
lode mining claim was located by DANIEL V. MADRIL,
whose address is P.O. BOX 2052, NOGALES, ARIZ
on JUNE 9th, 19 80.

This claim is 1,500 feet in length along the vein or deposit of mineral-bearing rock in place and 600 feet in width (300 feet on either side of the center line of the claim), forming a claim in the shape of a parallelogram.

The general course of the claim is N. TO S.. This notice is posted at the S. E. corner of the claim, which location monument is in Section 35 Township T.23.5, Range R. 12 E., G&SRM.

The claim is situated in the PAJARITO Mining District approximately .5 MILE EAST OF CASTLE ROCK and falls within the E. 1/2, N. W. 1/4, S. W. 1/4 of Section (s) 35, Township T.23.5, Range R. 12 E., G&SRM, SANTA CRUZ County, Arizona.

Daniel V. Madrill
Locator

PLAT OF THE MORNING #3
SANTA CRUZ County, Arizona

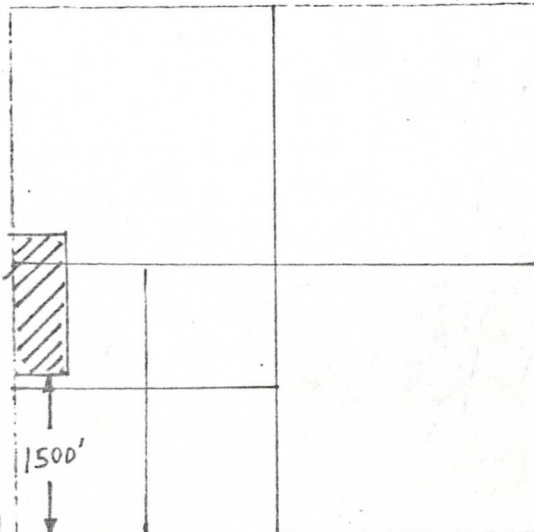
- LODE CLAIM
- PLACER CLAIM
- MILLSITE



Range R. 12 E.

SEC 35

Township
T. 23.5.



SCALE 1" = 2000'

(USGS 7.5 Minute Series topographic maps may be available and can be superimposed on grid.)

ARIZONA STATE OFFICE
BU. LAND MANAGEMENT

JUN 10 1980

7:45 A.M.
PHOENIX, ARIZONA

A MC 104775

104776

NAME OF CLAIM MORNING #4
NAME OF LOCATOR DANIEL V. MADRIL
DATE OF LOCATION JUNE 9, 1980
DOCKET & PAGE 280-320
BLM SERIAL NO. WILL BE ASSIGNED LATER

Rt. #136798

BEARINGS

The bearing and distance between corners is as follows: beginning at the SE corner, a 2x2x4 Post monument at which the location notice is posted, thence NORTH a distance of 1500 feet to a 2x2x4 Post monument, the N.E. corner; thence WEST a distance of 600 feet to a 2x2x4 Post monument the N.W. corner; thence SOUTH a distance of 1500 to a 2x2x4 Post monument the S.W. corner; thence EAST a distance of 600' feet to the place of beginning. The S.E. corner of the claim bears SOUTH 1500, WEST a distance of 600' feet from the Section corner common to Sections 34, 35. Township T. 28 S. Range R. 12 E., G. & S. R. B. & M. AND SEC. 3, 2; T. 28 S., R. 12 E..

ARIZONA STATE OFFICE
BU. LAND MANAGEMENT

AUG 19 1980

7:45 A.M.
PHOENIX, ARIZONA

File 104776

NOTICE OF LOCATION
(Lode)

NOTICE IS HEREBY GIVEN that the MORNING #4
lode mining claim was located by DANIEL V. MADRIL,
whose address is P.O. Box 2052, NOGALES, ARIZONA, 85621
on JUNE 9th, 1980.

This claim is 1,500 feet in length along the vein or deposit of mineral-bearing rock in place and 600 feet in width (300 feet on either side of the center line of the claim), forming a claim in the shape of a parallelogram.

The general course of the claim is N. TO S.. This notice is posted at the S. E. corner of the claim, which location monument is in Section 35 Township T.23S., Range R.12 E., G&SRM.

The claim is situated in the PAJARITO Mining District approximately .6 MILE EAST OF CASTLE ROCK and falls within the E 1/2, N.W. 1/4, S.W. 1/4 of Section (s) 35, Township T.23S., Range R.12 E., G&SRM, SANTA CRUZ County, Arizona.

Daniel V. Madril
Locator

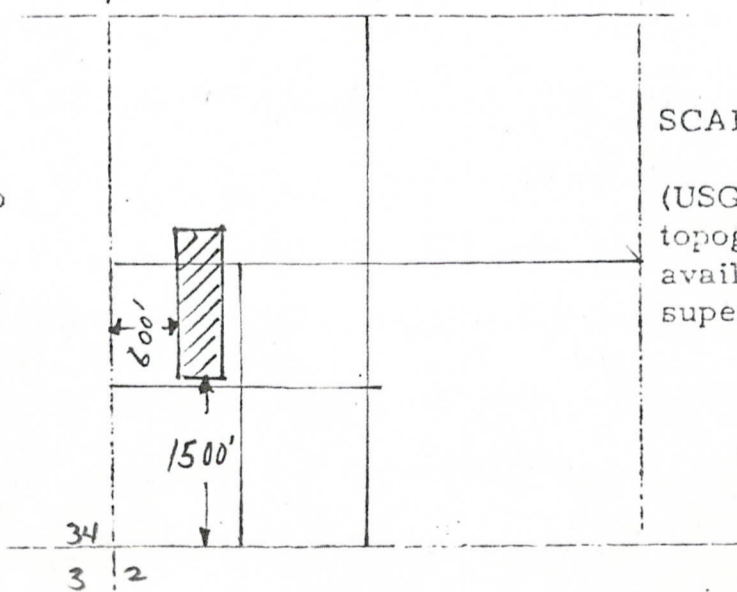
PLAT OF THE MORNING #4 () LODE CLAIM
() PLACER CLAIM
() MILLSITE
SANTA CRUZ County, Arizona



Township
T.23S.

Range R.12 E.

SEC 35



SCALE 1" = 2000'

(USGS 7.5 Minute Series topographic maps may be available and can be superimposed on grid.)


ARIZONA STATE OFFICE
BU. LAND MANAGEMENT

JUN 24 1980

7:45 A.M.
PHOENIX, ARIZONA

FEE NO. 3392

Daniel V. Madril



NOTICE OF LOCATION
(Lode)

A MC 104776

NOTICE IS HEREBY GIVEN that the MORNING #4
lode mining claim was located by DANIEL V. MADRIL
whose address is P.O. Box 2052, NOGALES, ARIZONA, 85621
on JUNE 9th, 1980.

This claim is 1,500 feet in length along the vein or deposit of mineral-bearing rock in place and 600 feet in width (300 feet on either side of the center line of the claim), forming a claim in the shape of a parallelogram.

The general course of the claim is N. TO S.. This notice is posted at the S. E. corner of the claim, which location monument is in Section 35 Township T.23S., Range R.12 E., G&SRM.

The claim is situated in the PAJARITO Mining District approximately .6 MILE EAST OF CASTLE ROCK and falls within the E 1/2, N.W. 1/4, S.W. 1/4 of Section (s) 35, Township T.23S., Range R.12 E., G&SRM, SANTA CRUZ County, Arizona.

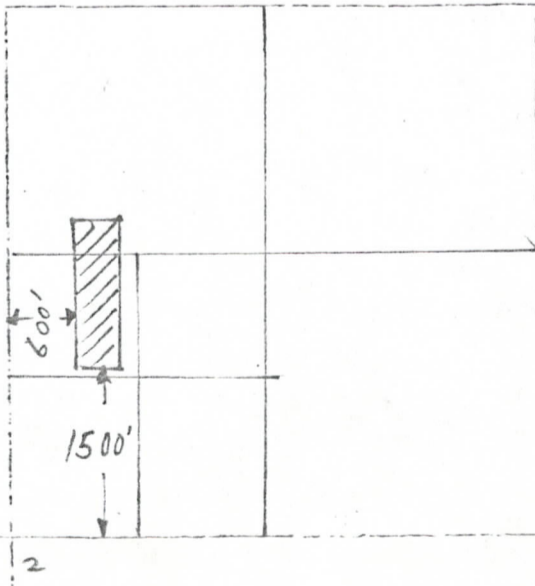
Daniel V. Madril
Locator

PLAT OF THE MORNING #4
SANTA CRUZ County, Arizona
Range R.12 E.

- (X) LODGE CLAIM
- () PLACER CLAIM
- () MILLSITE



Township
T.23S.



SEC 35

SCALE 1" = 2000'

(USGS 7.5 Minute Series topographic maps may be available and can be superimposed on grid.)

ARIZONA STATE OFFICE
BU. LAND MANAGEMENT

JUN 10 1980

7:45 A.M.
PHOENIX, ARIZONA

NOTICE OF LOCATION
(Lode)

NOTICE IS HEREBY GIVEN that the SUNSET # 2
lode mining claim was located by DANIEL V MADRIL,
whose address is P.O. BOX 2052, NOGALES, ARIZONA, 85621
on JUNE 9th, 19 80.

This claim is 1,500 feet in length along the vein or deposit of mineral-bearing rock in place and 600 feet in width (300 feet on either side of the center line of the claim), forming a claim in the shape of a parallelogram.

The general course of the claim is N. To S.. This notice is posted at the N.E. corner of the claim, which location monument is in Section 3 Township T. 24 S., Range R. 12 E., G&SRM.

The claim is situated in the PAJARITO Mining District approximately .6 MILE S.E. OF CASTLE ROCK and falls within the E. 1/2, N.E. 1/4, N.E. 1/4 of Section (s) 3, Township T. 24 S., Range R. 12 E., G&SRM, SANTA CRUZ County, Arizona.

Daniel V Madril
Locator

PLAT OF THE SUNSET # 2 () LODE CLAIM
() PLACER CLAIM
() MILLSITE

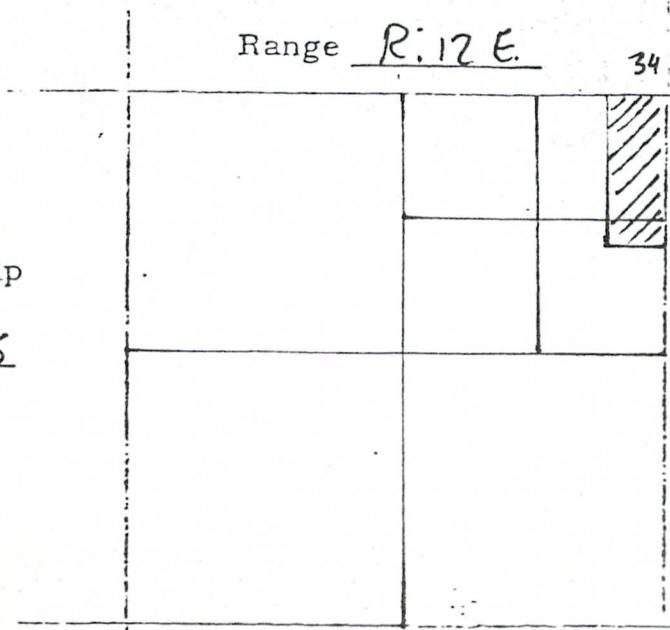


SANTA CRUZ County, Arizona

Range R. 12 E.

SEC. 3

Township
T. 24 S.



SCALE 1" = 2000'

(USGS 7.5 Minute Series topographic maps may be available and can be superimposed on grid.)

ARIZONA STATE OFFICE
BU. LAND MANAGEMENT

JUN 24 1980

7:45 A.M.
PHOENIX, ARIZONA

FEE NO. 3393

STATE OF ARIZONA, County of Santa Cruz - SS.

I do hereby certify that the within instrument was filed and recorded at the request of Daniel V Madril
on JUN 9, 1980 A. D., 198 at 2:03 o'clock P. M. Docket No. 280 Page 321

Records of Santa Cruz County, Arizona.

WITNESS my hand and official seal the day and year first above written.

MARY LOU G. SAINZ, COUNTY RECORDER

NOTICE OF LOCATION
(Lode)

NOTICE IS HEREBY GIVEN that the SUNSET # 2
lode mining claim was located by DANIEL V MADRIL,
whose address is P.O. BOX 2052, NOGALES, ARIZONA, 85621
on JUNE 9th, 19 80.

MC 104777

This claim is 1,500 feet in length along the vein or deposit of mineral-bearing rock in place and 600 feet in width (300 feet on either side of the center line of the claim), forming a claim in the shape of a parallelogram.

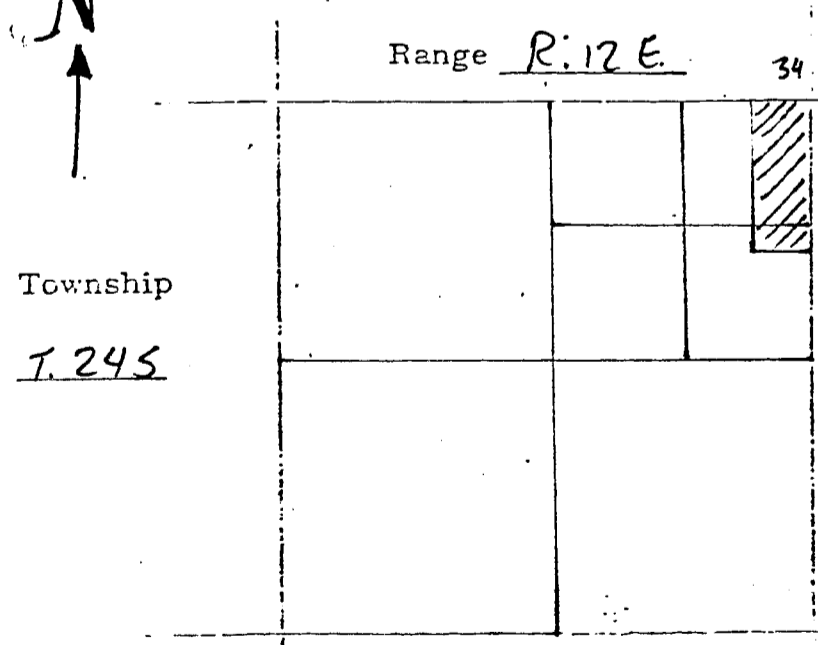
The general course of the claim is N. To S.. This notice is posted at the N.E. corner of the claim, which location monument is in Section 3 Township T. 24 S., Range R. 12 E., G&SRM.

The claim is situated in the PAJARITO Mining District approximately .6 MILE S.E. OF CASTLE ROCK and falls within the E. 1/2, N.E. 1/4, N.E. 1/4 of Section (s) 3, Township T. 24 S., Range R. 12 E., G&SRM, SANTA CRUZ County, Arizona.

Daniel V Madril
Locator

PLAT OF THE SUNSET # 2
SANTA CRUZ County, Arizona

- LODE CLAIM
- PLACER CLAIM
- MILLSITE



SCALE 1" = 2000'
(USGS 7.5 Minute Series topographic maps may be available and can be superimposed on grid.)

ARIZONA STATE OFFICE
BU. LAND MANAGEMENT
JUN 10 1980
7:45 A.M.
PHOENIX, ARIZONA

NOTICE OF LOCATION
(Lode)

NOTICE IS HEREBY GIVEN that the BIG STEVE #2
lode mining claim was located by DANIEL V. MADRIL,
whose address is P.O. Box 2052, NOGALES, ARIZONA, 85621
on JUNE 9th, 19 80.

AMC 104778


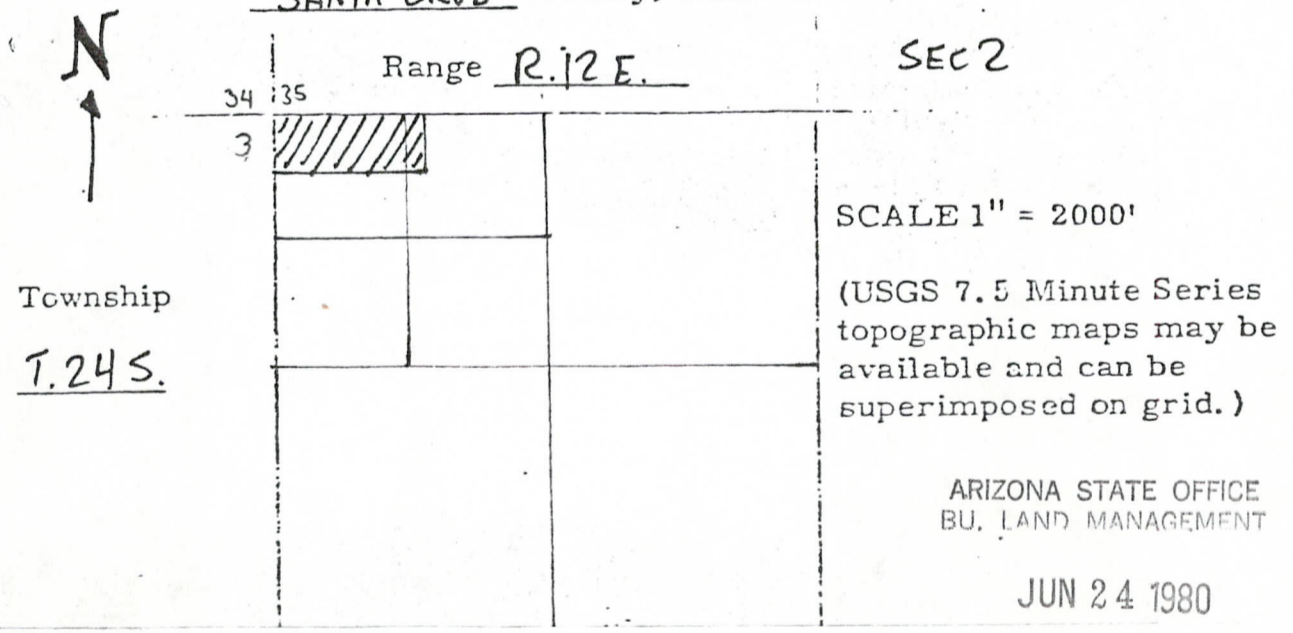
This claim is 1,500 feet in length along the vein or deposit of mineral-bearing rock in place and 600 feet in width (300 feet on either side of the center line of the claim), forming a claim in the shape of a parallelogram.

The general course of the claim is W TO E. This notice is posted at the N.W. corner of the claim, which location monument is in Section 2 Township T.24S. Range R.12E., G&SRM.

The claim is situated in the PAJARITO Mining District approximately .7 MILE S.E. OF CASTLE ROCK and falls within the N¹/₂, N.W. ¹/₄, N.W. ¹/₄ of Section (s) _____
2, Township T.24S. Range R.12E., G&SRM,
SANTA CRUZ County, Arizona.

Daniel V. Madril
Locator

PLAT OF THE BIG STEVE #2 LODE CLAIM
 PLACER CLAIM
 MILLSITE
SANTA CRUZ County, Arizona



FEE NO. 3394 7:45 A.M. PHOENIX, ARIZONA

STATE OF ARIZONA, County of Santa Cruz - SS.
I do hereby certify that the within instrument was filed and recorded at the request of Daniel V. Madril
on JUN 9 - 1980 A. D., 198 at 2:03 o'clock P. M. Docket No. 280 Page 322
Records of Santa Cruz County, Arizona.

WITNESS my hand and official seal the day and year first above written.
MARY LOU G. SAINZ, COUNTY RECORDER
By Virginia A. Cordova
Deputy

NOTICE OF LOCATION
(Lode)

NOTICE IS HEREBY GIVEN that the BIG STEVE #2
lode mining claim was located by DANIEL V. MADRIL,
whose address is P.O. Box 2052, NOGALES, ARIZONA, 85621
on JUNE 9th, 19 80.

This claim is 1,500 feet in length along the vein or deposit of mineral-bearing rock in place and 600 feet in width (300 feet on either side of the center line of the claim), forming a claim in the shape of a parallelogram. The general course of the claim is W to E. This notice is posted at the N.W. corner of the claim, which location monument is in Section 2 Township T.24S., Range R.12E., G&SRM.

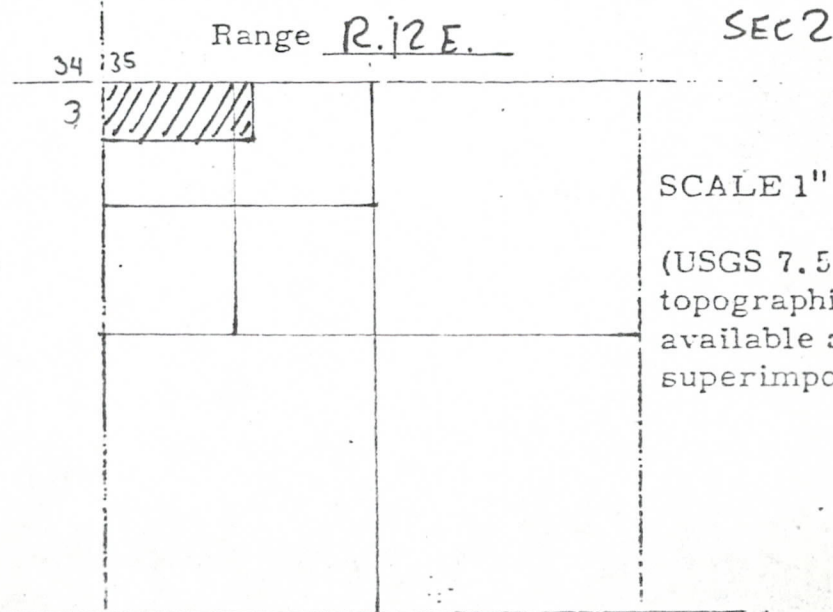
The claim is situated in the PAJARITO Mining District approximately .7 MILE S.E. OF CASTLE ROCK and falls within the N¹/₂, N.W. ¹/₄, N.W. ¹/₄ of Section (s) 2, Township T.24S., Range R.12E., G&SRM, SANTA CRUZ County, Arizona.

Daniel V. Madril
Locator

PLAT OF THE BIG STEVE #2
SANTA CRUZ County, Arizona

- LODE CLAIM
- PLACER CLAIM
- MILLSITE

N
↑
Township
T.24S.



SCALE 1" = 2000'

(USGS 7.5 Minute Series topographic maps may be available and can be superimposed on grid.)

ARIZONA STATE OFFICE
BU. LAND MANAGEMENT

JUN 10 1980

7:45 A.M.
PHOENIX, ARIZONA

A MC 104778

104779

NAME OF CLAIM BIG STEVE #3
NAME OF LOCATOR DANIEL V. MADRIL
DATE OF LOCATION JUNE 9th, 1980
DOCKET & PAGE 290 - 323
BLM SERIAL NO. WILL BE ASSIGNED LATER

RT. # 1361198

BEARINGS

The bearing and distance between corners is as follows: beginning at the N.W. corner, a 2x2x4 Post monument at which the location notice is posted, thence EAST a distance of 1500 feet to a 2x2x4 Post monument, the N.E. corner; thence SOUTH a distance of 600 feet to a 2x2x4 Post monument the S.E. corner; thence WEST a distance of 1500' to a 2x2x4 Post monument the S.W. corner; thence NORTH a distance of 600 feet to the place of beginning. The N.W. corner of the claim bears WEST a distance of 1500 feet from the Section corner common to Sections 34, 35. Township T. 23 S. Range R. 12 E., G. & S. R. B. & M. AND SEC 3, 2, T. 24 S. R. 12 E.

ARIZONA STATE OFFICE
BU. LAND MANAGEMENT

AUG 19 1980

7:45 A.M.
PHOENIX, ARIZONA

NOTICE OF LOCATION
(Lode)

AME 104779

NOTICE IS HEREBY GIVEN that the BIG STEVE #3
lode mining claim was located by DANIEL V. MADRIL,
whose address is P.O. BOX 2052, NOGALES ARIZONA, 85621
on JUNE 9th, 19 80.

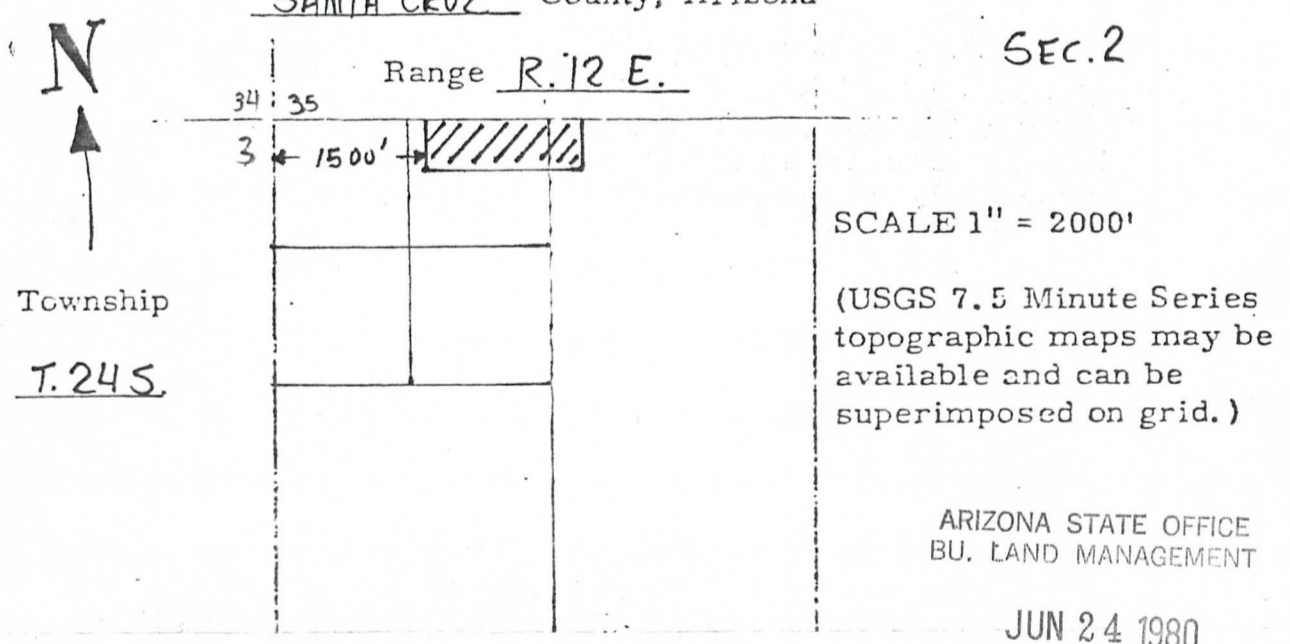
This claim is 1,500 feet in length along the vein or deposit of mineral-bearing rock in place and 600 feet in width (300 feet on either side of the center line of the claim), forming a claim in the shape of a parallelogram.

The general course of the claim is E. TO W.. This notice is posted at the N.W. corner of the claim, which location monument is in Section 2 Township T.24S. Range R.12E., G&SRM.

The claim is situated in the PAJARITO Mining District approximately .75 MILE S.E. OF CASTLE ROCK and falls within the N. 1/2, N.E. 1/4, N.W. 1/4 of Section (s) _____
2, Township T.24S., Range R.12E., G&SRM,
SANTA CRUZ County, Arizona.

Daniel V. Madril
Locator

PLAT OF THE BIG STEVE #3 LODE CLAIM
 PLACER CLAIM
 MILLSITE
SANTA CRUZ County, Arizona



FEE NO. 3395 7:45 A.M. PHOENIX, ARIZONA

STATE OF ARIZONA, County of Santa Cruz - SS.
I do hereby certify that the within instrument was filed and recorded at the request of Daniel V. Madril
on JUN 9 1980 A. D., 198 at 2:03 o'clock P. M. Docket No. 280 Page 323
Records of Santa Cruz County, Arizona.

MARY LOU G. SAINZ, COUNTY RECORDER
By Virginia A. Cordova
Deputy

NOTICE OF LOCATION
(Lode)

NOTICE IS HEREBY GIVEN that the BIG STEVE #3
lode mining claim was located by DANIEL V. MADRIL
whose address is P.O. BOX 2052, NOGALES ARIZONA, 85621
on JUNE 9th, 19 80.

A MC 104779

This claim is 1,500 feet in length along the vein or deposit of mineral-bearing rock in place and 600 feet in width (300 feet on either side of the center line of the claim), forming a claim in the shape of a parallelogram. The general course of the claim is E. TO W.. This notice is posted at the N.W. corner of the claim, which location monument is in Section 2 Township T.24S. Range R.12E., G&SRM.

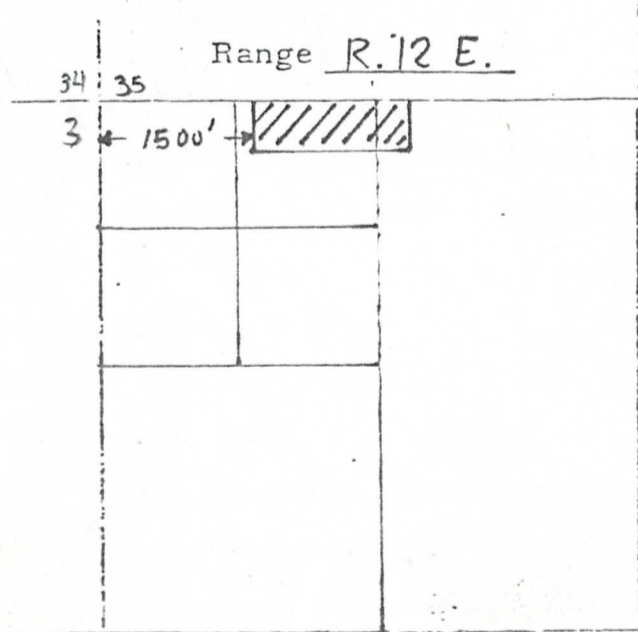
The claim is situated in the PAJARITO Mining District approximately .75 MILE S.E. OF CASTLE ROCK and falls within the N. 1/2, N.E. 1/4, N.W. 1/4, of Section (s) 2, Township T.24S., Range R.12E., G&SRM, SANTA CRUZ County, Arizona.

Daniel V. Madril
Locator

PLAT OF THE BIG STEVE #3
SANTA CRUZ County, Arizona

- LODE CLAIM
- PLACER CLAIM
- MILLSITE

N
↑
Township
T.24S.



SEC. 2

SCALE 1" = 2000'
(USGS 7.5 Minute Series topographic maps may be available and can be superimposed on grid.)

ARIZONA STATE OFFICE
BU. LAND MANAGEMENT

JUN 10 1980

7:45 A.M.
PHOENIX, ARIZONA

104280

NAME OF CLAIM BIG STEVE #4
 NAME OF LOCATOR DANIEL V. MADRIL
 DATE OF LOCATION JUNE 9th, 1980
 DOCKET & PAGE 280 - 324
 BIM SERIAL NO. WILL BE ASSIGNED LATER
 RT #136798

BEARINGS

The bearing and distance between corners is as follows: beginning at the N.W. corner, a 2x2x4 Post monument at which the location notice is posted, thence EAST a distance of 1500 feet to a 2x2x4 Post monument, the N.E. corner; thence SOUTH a distance of 600 feet to a 2x2x4 Post monument the S.E. corner; thence WEST a distance of 1500' to a 2x2x4 Post monument the S.W. corner; thence NORTH a distance of 600 feet to the place of beginning. The N.W. corner of the claim bears NORTH a distance of 600 feet from the Section corner common to Sections 34, 35, Township T. 23 S. Range R. 12 E., G. & S. R. B. & M. AND SEC 3, 2, T. 24 S. R. 12 E.

ARIZONA STATE OFFICE
BU. LAND MANAGEMENT

AUG 19 1980

7:45 A.M.
PHOENIX, ARIZONA

NOTICE OF LOCATION
(Lode)

NOTICE IS HEREBY GIVEN that the BIG STEVE # 4
lode mining claim was located by DANIEL V. MADRIL,
whose address is P.O. BOX 2052, NOGALES, ARIZONA, 85621
on JUNE 9th, 19 80.

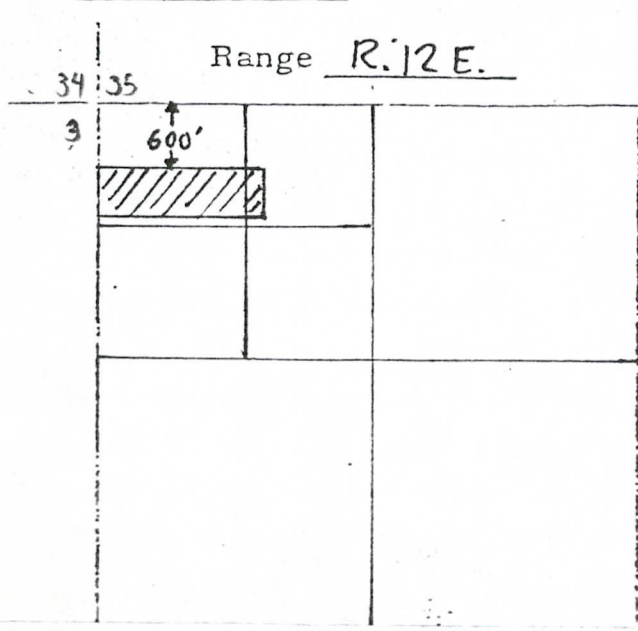
This claim is 1,500 feet in length along the vein or deposit of mineral-bearing rock in place and 600 feet in width (300 feet on either side of the center line of the claim), forming a claim in the shape of a parallelogram. The general course of the claim is E. TO W.. This notice is posted at the N.W. corner of the claim, which location monument is in Section 2 Township T.24S., Range R.12 E., G&SRM.

The claim is situated in the PARARITO Mining District approximately .7 MILE S.E. OF CASTLE ROCK and falls within the S. 1/2, N.W. 1/4, N.W. 1/4 of Section (s) 2, Township T.24S., Range R.12.E., G&SRM, SANTA CRUZ County, Arizona.

Daniel V. Madril
Locator

PLAT OF THE BIG STEVE #4 LODE CLAIM
 PLACER CLAIM
 MILLSITE
SANTA CRUZ County, Arizona

N
↑
Township
T.24S.



SCALE 1" = 2000'
(USGS 7.5 Minute Series topographic maps may be available and can be superimposed on grid.)

ARIZONA STATE OFFICE
BU. LAND MANAGEMENT

JUN 24 1980

7:45 A.M.
PHOENIX, ARIZONA

FEE NO. 3396

STATE OF ARIZONA, County of Santa Cruz - SS.
I do hereby certify that the within instrument was filed and recorded at the request of Daniel V. Madril
on JUN 9 1980 A. D., 198 at 2:03 o'clock P. M. Docket No. 280 Page 324
Records of Santa Cruz County, Arizona.

WITNESS my hand and official seal the day and year first above written.

MARY LOU G. SAINZ, COUNTY RECORDER

By Virginia A. Cordova
Deputy

AME 104780

NOTICE OF LOCATION
(Lode)

NOTICE IS HEREBY GIVEN that the BIG STEVE # 4
lode mining claim was located by DANIEL V. MADRIL,
whose address is P.O. Box 2052, NOGALES, ARIZONA, 85621
on JUNE 9th, 19 80.

AMC 104780

This claim is 1,500 feet in length along the vein or deposit of mineral-bearing rock in place and 600 feet in width (300 feet on either side of the center line of the claim), forming a claim in the shape of a parallelogram.

The general course of the claim is E. TO W.. This notice is posted at the N.W. corner of the claim, which location monument is in Section 2 Township T.24S. Range R.12E., G&SRM.

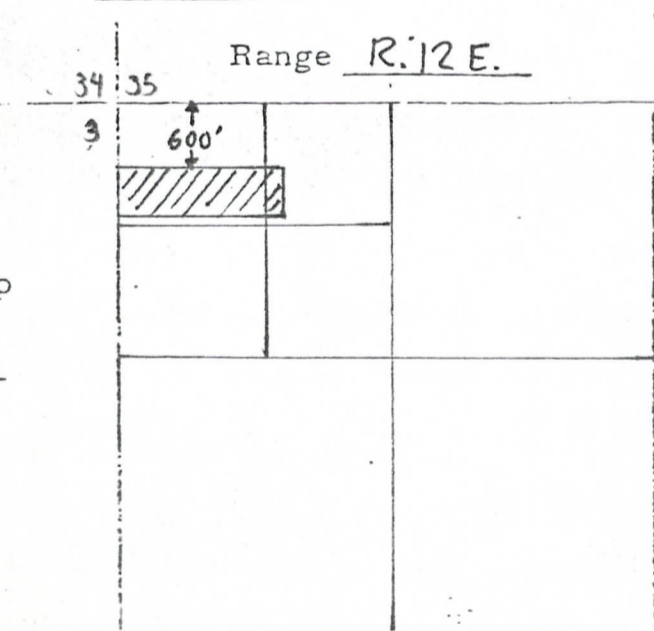
The claim is situated in the PARARITO Mining District approximately .7 MILE S.E. OF CASTLE ROCK and falls within the S. 1/2, N.W. 1/4, N.W. 1/4 of Section (s) 2, Township T.24S., Range R.12E., G&SRM, SANTA CRUZ County, Arizona.

Daniel V. Madril
Locator

PLAT OF THE BIG STEVE #4
SANTA CRUZ County, Arizona

- LODE CLAIM
- PLACER CLAIM
- MILLSITE

N
↑
Township
T.24S.



SCALE 1" = 2000'
(USGS 7.5 Minute Series topographic maps may be available and can be superimposed on grid.)

ARIZONA STATE OFFICE
BU. LAND MANAGEMENT

JUN 10 1980

7:45 A.M.
PHOENIX, ARIZONA

104281

NAME OF CLAIM BIG STEVE #5
 NAME OF LOCATOR DANIEL V. MADRIL
 DATE OF LOCATION JUNE 9th, 1880
 DOCKET & PAGE 280 - 325
 BIM SERIAL NO. WILL BE ASSIGNED LATER
RT #136798

BEARINGS

The bearing and distance between corners is as follows: beginning at the N.W. corner, a 2x2x4 Post monument at which the location notice is posted; thence EAST a distance of 1500 feet to a 2x2x4 Post monument, the N.E. corner; thence SOUTH a distance of 600 feet to a 2x2x4 Post monument the S.E. corner; thence WEST a distance of 1500' to a 2x2x4 Post monument the S.W. corner; thence NORTH a distance of 600 feet to the place of beginning. The N.W. corner of the claim bears NORTH a distance of 1200 feet from the Section corner common to Sections 34, 35, Township T. 23 S., Range R. 12 E., G. & S. R. B. & M. AND SEC 3, 2, T. 24 S. R. 12 E.

ARIZONA STATE OFFICE
BU. LAND MANAGEMENT

AUG 19 1980

7:45 A.M.
PHOENIX, ARIZONA

NOTICE OF LOCATION
(Lode)

NOTICE IS HEREBY GIVEN that the BIG STEVE # 5
lode mining claim was located by DANIEL V. MADRIL,
whose address is P.O. Box 2052, NOGALES, ARIZONA 85621
on JUNE 9th, 19 80.

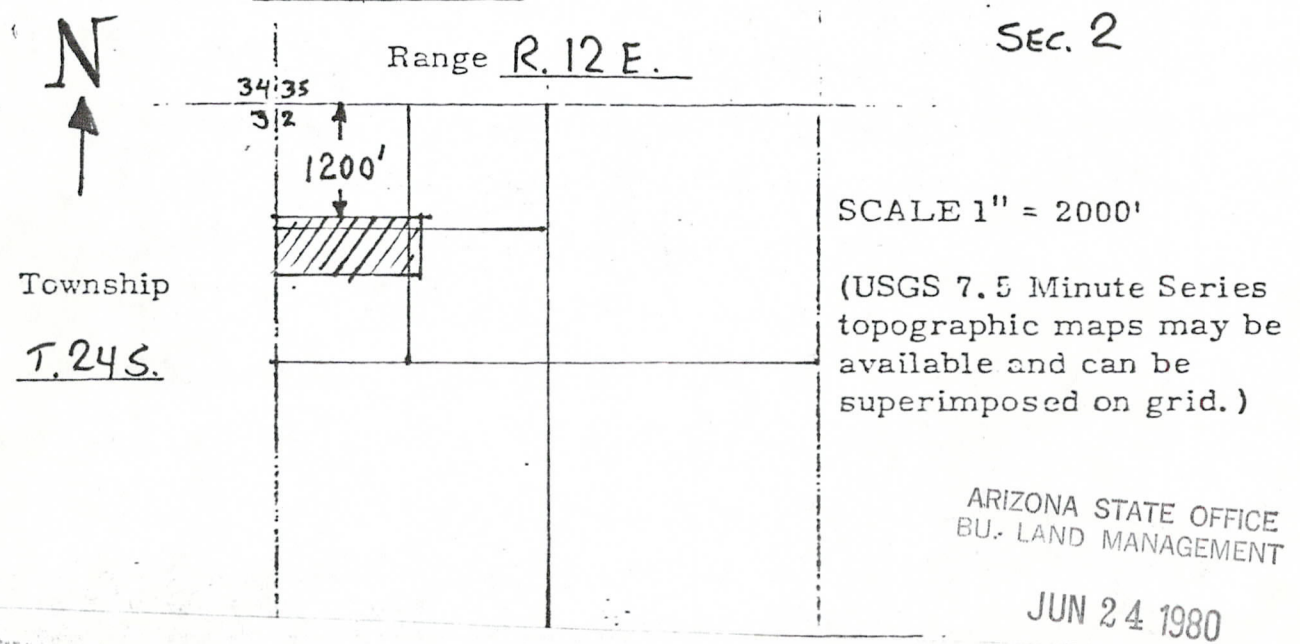
File 104781

This claim is 1,500 feet in length along the vein or deposit of mineral-bearing rock in place and 600 feet in width (300 feet on either side of the center line of the claim), forming a claim in the shape of a parallelogram. The general course of the claim is E. To W.. This notice is posted at the N. W. corner of the claim, which location monument is in Section 2 Township T.24 S. Range R.12 E., G&SRM.

The claim is situated in the PAJARITO Mining District approximately .75 MILE S.E. OF CASTLE ROCK and falls within the N. 1/2 S.W. 1/4, N.W. 1/4 of Section (s) 2, Township T.24 S., Range R.12 E., G&SRM, SANTA CRUZ County, Arizona.

Daniel V. Madril
Locator

PLAT OF THE BIG STEVE # 5 LODE CLAIM
 PLACER CLAIM
 MILLSITE
SANTA CRUZ County, Arizona



STATE OF ARIZONA, County of Santa Cruz - SS.
I do hereby certify that the within instrument was filed and recorded at the request of Daniel V. Madril
on JUN 9 1980 A. D., 198 at 2:03 o'clock P. M. Docket No. 280 Page 325
FEE NO. 3397
7:45 A.M.
PHOENIX, ARIZONA
By Mary Lou G. Sainz, COUNTY RECORDER
Deputy Virginia A. Cordova

NOTICE OF LOCATION

(Lode)

NOTICE IS HEREBY GIVEN that the BIG STEVE # 5

lode mining claim was located by DANIEL V. MADRIL

whose address is P.O. BOX 2052, NOGALES, ARIZONA 85621

on JUNE 9th, 19 80.

This claim is 1,500 feet in length along the vein or deposit of mineral-bearing rock in place and 600 feet in width (300 feet on either side of the center line of the claim), forming a claim in the shape of a parallelogram.

The general course of the claim is E. To W.. This notice is posted at the N. W. corner of the claim, which location monument is in Section 2 Township T. 24 S. Range R. 12 E., G&SRM.

The claim is situated in the PAJARITO Mining District approximately .75 MILE S.E. OF CASTLE ROCK and falls within the N. 1/2 S.W. 1/4, N.W. 1/4 of Section (s) _____

2, Township T. 24 S., Range R. 12 E., G&SRM, _____

SANTA CRUZ County, Arizona.

Daniel V. Madril
Locator

A MC 104781

PLAT OF THE BIG STEVE # 5

SANTA CRUZ County, Arizona

Range R. 12 E.

Sec. 2



Township

T. 24 S.

34/35
3/2

1200'



SCALE 1" = 2000'

(USGS 7.5 Minute Series topographic maps may be available and can be superimposed on grid.)

ARIZONA STATE OFFICE
BU. LAND MANAGEMENT

JUN 10 1980

7:45 A.M.
PHOENIX, ARIZONA

104282

NAME OF CLAIM BIG STEVE #6
 NAME OF LOCATOR DANIEL V. MADRIL
 DATE OF LOCATION JUNE 9th, 1980
 DOCKET & PAGE 280-326
 BLM SERIAL NO. WILL BE ASSIGNED LATER
Rt. #136798

BEARINGS

The bearing and distance between corners is as follows: beginning at the N.W. corner, a 2x2x4 Post monument at which the location notice is posted, thence EAST a distance of 1500 feet to a 2x2x4 Post monument, the N.E. corner; thence SOUTH a distance of 600 feet to a 2x2x4 Post monument the S.E. corner; thence WEST a distance of 1500' to a 2x2x4 Post monument the S.W. corner; thence NORTH a distance of 600 feet to the place of beginning. The N.W. corner of the claim bears NORTH 1200' West a distance of 1500 feet from the Section corner common to Sections 34, 35, Township T. 23 S. Range R. 12 E., G. & S. R. B. & M. AND SEC 3, 2, T. 24 S. R. 12 E.

ARIZONA STATE OFFICE
BU. LAND MANAGEMENT

AUG 19 1980

7:45 A.M.
PHOENIX, ARIZONA

NOTICE OF LOCATION
(Lode)

NOTICE IS HEREBY GIVEN that the BIG STEVE # 6
lode mining claim was located by DANIEL V. MADRIL,
whose address is P.O. Box 2052, NOGALES, ARIZONA, 85621
on JUNE 9th, 19 80.

AME 104782

This claim is 1,500 feet in length along the vein or deposit of mineral-bearing rock in place and 600 feet in width (300 feet on either side of the center line of the claim), forming a claim in the shape of a parallelogram.

The general course of the claim is E. TO W.. This notice is posted at the N.W. corner of the claim, which location monument is in Section 2 Township T. 24 S., Range R. 12 E., G&SRM.

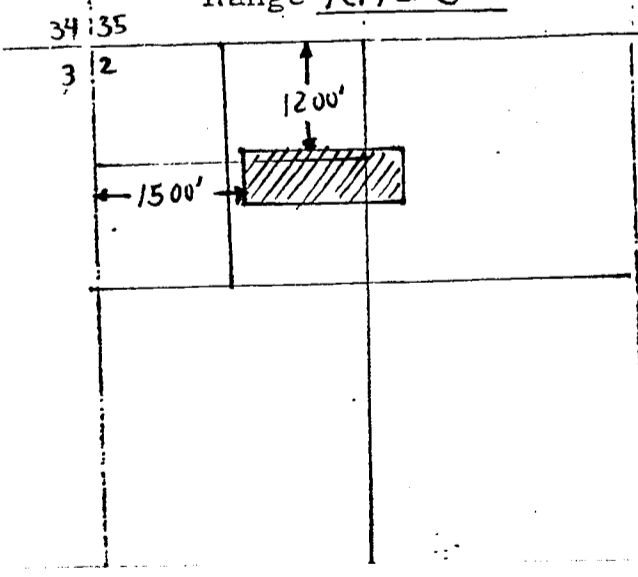
The claim is situated in the PAJARITO Mining District approximately .8 MILE S.E. OF CASTLE ROCK. and falls within the N 1/2, S.E. 1/4, N.W. 1/4 of Section (s) 2, Township T. 24 S., Range R. 12 E., G&SRM, SANTA CRUZ County, Arizona.

Daniel V. Madril
Locator

PLAT OF THE BIG STEVE # 6 LODE CLAIM
 PLACER CLAIM
 MILLSITE

N
↑
Township
T. 24 S.

SANTA CRUZ County, Arizona
Range R. 12 E.



SEC 2
SCALE 1" = 2000'
(USGS 7.5 Minute Series topographic maps may be available and can be superimposed on grid.)


ARIZONA STATE OFFICE
BU. LAND MANAGEMENT

JUN 24 1980

7:45 A.M.
PHOENIX, ARIZONA

FEE NO. 3398

STATE OF ARIZONA, County of Santa Cruz - SS.
I do hereby certify that the within instrument was filed and recorded at the request of Daniel V. Madril
on JUN 9 1980 A. D., 198 at 2:03 o'clock P. M. Docket No. 280 Page 326
Records of Santa Cruz County, Arizona.



WITNESS my hand and official seal the day and year first above written.
MARY LOU G. SAINZ, COUNTY RECORDER

By Virginia A. Cordova

NOTICE OF LOCATION
(Lode)

NOTICE IS HEREBY GIVEN that the BIG STEVE # 6
lode mining claim was located by DANIEL V. MADRIL,
whose address is P.O. Box 2052, NOGALES, ARIZONA, 85621
on JUNE 9th, 19 80.

A MC 104782

This claim is 1,500 feet in length along the vein or deposit of mineral-bearing rock in place and 600 feet in width (300 feet on either side of the center line of the claim), forming a claim in the shape of a parallelogram. The general course of the claim is E. TO W.. This notice is posted at the N.W. corner of the claim, which location monument is in Section 2 Township T.24S., Range R.12E., G&SRM.

The claim is situated in the PAJARITO Mining District approximately .8 MILE S.E. OF CASTLE ROCK. and falls within the N 1/2, S.E. 1/4, N.W. 1/4 of Section (s) 2, Township T.24S., Range R.12E., G&SRM, SANTA CRUZ County, Arizona.

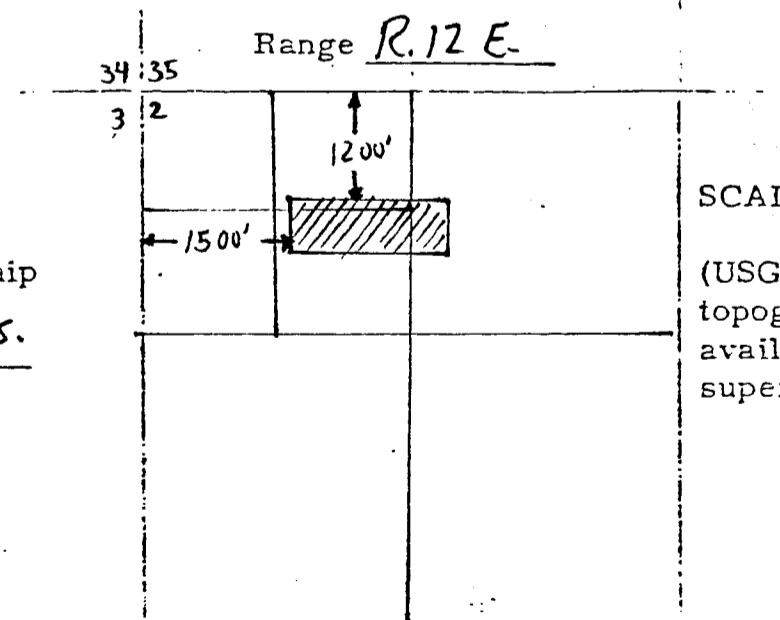
Daniel V. Madril
Locator

PLAT OF THE BIG STEVE # 6
SANTA CRUZ County, Arizona

- LODE CLAIM
- PLACER CLAIM
- MILLSITE



Township
T.24S.



SEC 2

SCALE 1" = 2000'

(USGS 7.5 Minute Series topographic maps may be available and can be superimposed on grid.)

ARIZONA STATE OFFICE
BU. LAND MANAGEMENT

JUN 10 1980

7:45 A.M.
PHOENIX, ARIZONA

104783

NAME OF CLAIM WHITE OAK # 2
NAME OF LOCATOR DANIEL V. MADRIL
DATE OF LOCATION JUNE 9TH, 1880
DOCKET & PAGE 280-327
BLM SERIAL NO. WILL BE ASSIGNED LATER

RT. #136798

BEARINGS

The bearing and distance between corners is as follows: beginning at the N.W. corner, a 2x2x4 Post monument at which the location notice is posted, thence EAST a distance of 1500 feet to a 2x2x4 Post monument, the N.E. corner; thence SOUTH a distance of 600 feet to a 2x2x4 Post monument the S.E. corner; thence WEST a distance of 1500' to a 2x2x4 Post monument the S.W. corner; thence NORTH a distance of 600 feet to the place of beginning. The N.W. corner of the claim bears WEST a distance of 3000 feet from the Section corner common to Sections 34, 35. Township T. 23 S. Range R. 12 E., G. & S. R. B. & M. AND SEC 3, 2, T. 24 S. R. 12 E.

ARIZONA STATE OFFICE
BU. LAND MANAGEMENT

AUG 19 1980

7:45 A.M.
PHOENIX, ARIZONA

NOTICE OF LOCATION (Lode)

NOTICE IS HEREBY GIVEN that the WHITE OAK #2 lode mining claim was located by DANIEL V. MADRIL whose address is P.O. BOX 2052, NOGALES, ARIZONA, 85621 on JUNE 9th, 19 80.

This claim is 1,500 feet in length along the vein or deposit of mineral-bearing rock in place and 600 feet in width (300 feet on either side of the center line of the claim), forming a claim in the shape of a parallelogram. The general course of the claim is E. TO W. This notice is posted at the N.W. corner of the claim, which location monument is in Section 2 Township T.24S, Range R.12E., G&SRM.

The claim is situated in the PAJARITO Mining District approximately 1 MILE S.E. OF CASTLE ROCK and falls within the N. 1/2, N.W. 1/4, N.E. 1/4 of Section (s) 2, Township T.24.S., Range R.12 E., G&SRM, SANTA CRUZ County, Arizona.

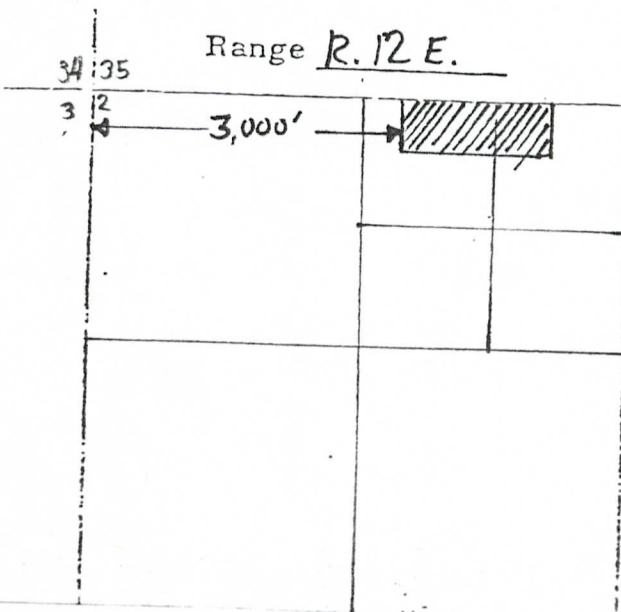
Daniel V. Madril Locator

PLAT OF THE WHITE OAK #2 SANTA CRUZ County, Arizona Range R.12 E.

- (X) LODE CLAIM () PLACER CLAIM () MILLSITE

SEC. 2.

N ↑ Township T.24S



SCALE 1" = 2000' (USGS 7.5 Minute Series topographic maps may be available and can be superimposed on grid.)

ARIZONA STATE OFFICE BU. LAND MANAGEMENT

JUN 24 1980

7:45 A.M. PHOENIX, ARIZONA

FEE NO. 3399

STATE OF ARIZONA, County of Santa Cruz - SS. I do hereby certify that the within instrument was filed and recorded at the request of Daniel V. Madril on JUN 9 1980 A. D., 198 at 2:03 o'clock P. M. Docket No. 280 Page 327

WITNESS my hand and official seal the day and year first above written.

MARY LOU G. SAINZ, COUNTY RECORDER

By Virginia A. Cordova Deputy

Amc 104183

NOTICE OF LOCATION
(Lode)

NOTICE IS HEREBY GIVEN that the WHITE OAK #2
lode mining claim was located by DANIEL V. MADRIL,
whose address is P.O. BOX 2052, NOGALES, ARIZONA, 85621
on JUNE 9th, 19 80.

A MC 104783

This claim is 1,500 feet in length along the vein or deposit of mineral-bearing rock in place and 600 feet in width (300 feet on either side of the center line of the claim), forming a claim in the shape of a parallelogram. The general course of the claim is E. TO W.. This notice is posted at the N. W. corner of the claim, which location monument is in Section 2 Township T.24S. Range R.12E., G&SRM.

The claim is situated in the PAJARITO Mining District approximately 1 MILE S.E. OF CASTLE ROCK and falls within the N. 1/2, N.W. 1/4, N.E. 1/4 of Section (s) 2, Township T.24.S., Range R.12 E., G&SRM, SANTA CRUZ County, Arizona.

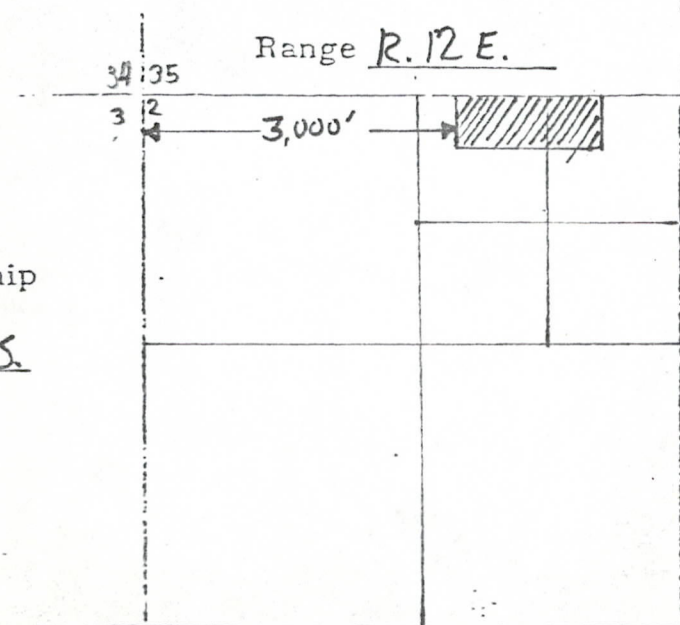
Daniel V. Madril
Locator

PLAT OF THE WHITE OAK #2
SANTA CRUZ County, Arizona
Range R.12 E.

- LODE CLAIM
- PLACER CLAIM
- MILLSITE

SEC. 2.

N
↑
Township
T.24S.



SCALE 1" = 2000'

(USGS 7.5 Minute Series topographic maps may be available and can be superimposed on grid.)

ARIZONA STATE OFFICE
BU. LAND MANAGEMENT

JUN 10 1980

7:45 A.M.
PHOENIX, ARIZONA

109284

1

NAME OF CLAIM WHITE OAK #3
NAME OF LOCATOR DANIEL V. MADRIL
DATE OF LOCATION JUNE, 9, 1980
DOCKET & PAGE 280-328
BLM SERIAL NO. WILL BE ASSIGNED LATER

RT. #136798

BEARINGS

The bearing and distance between corners is as follows: beginning at the N.W. corner, a 2x2x4 Post monument at which the location notice is posted, thence EAST a distance of 1500 feet to a 2x2x4 Post monument, the N.E. corner; thence SOUTH a distance of 600 feet to a 2x2x4 Post monument the S.E. corner; thence WEST a distance of 1500' to a 2x2x4 Post monument the S.W. corner; thence NORTH a distance of 600 feet to the place of beginning. The N.W. corner of the claim bears North 1200, West a distance of 3,000 feet from the Section corner common to Sections 34, 35, Township T. 23 S. Range R. 12 E., G. & S. R. B. & M. AND SEC 3, 2, T. 24 S. R. 12 E.

ARIZONA STATE OFFICE
BU. LAND MANAGEMENT

AUG 19 1980

7:45 A.M.
PHOENIX, ARIZONA

NOTICE OF LOCATION
(Lode)

MICROFILMED INDEXED
BOOK 280 PAGE 328

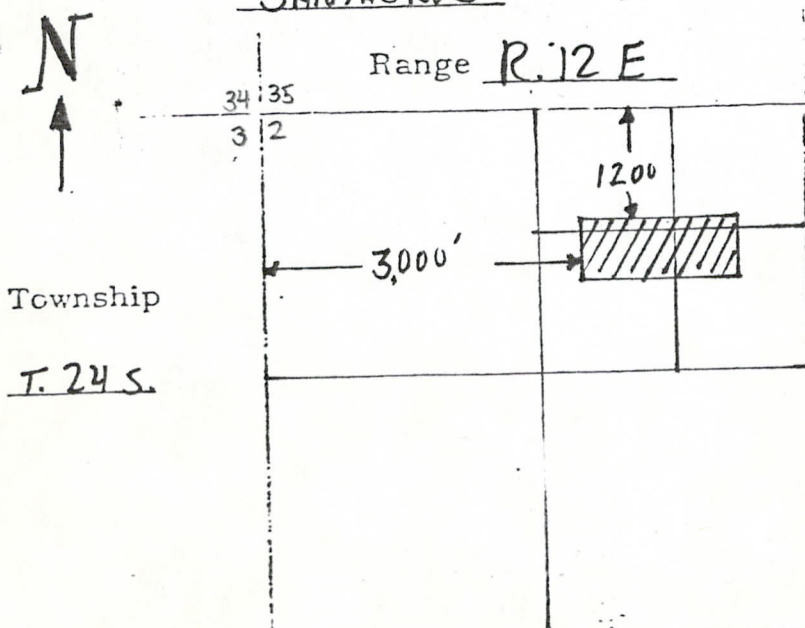
NOTICE IS HEREBY GIVEN that the WHITE OAK #3
lode mining claim was located by DANIEL V. MADRIL,
whose address is P.O. Box 2052, NOGALES, ARIZONA
on JUNE 9th, 19 80.

This claim is 1,500 feet in length along the vein or deposit of mineral-bearing rock in place and 600 feet in width (300 feet on either side of the center line of the claim), forming a claim in the shape of a parallelogram. The general course of the claim is E. TO W. This notice is posted at the N.W. corner of the claim, which location monument is in Section 2 Township T. 24 S., Range R. 12 E., G&SRM.

The claim is situated in the PAJARITO Mining District approximately 1.2 MILE S.E. OF CASTLE ROCK and falls within the N. 1/2, S.W. 1/4, N.E. 1/4 of Section (s) _____
2, Township T. 24 S., Range R. 12 E.; G&SRM, _____
SANTA CRUZ County, Arizona.

Daniel V. Madril
Locator

PLAT OF THE WHITE OAK #3 LODE CLAIM
 PLACER CLAIM
 MILLSITE
SANTA CRUZ County, Arizona



SEC 2
SCALE 1" = 2000'
(USGS 7.5 Minute Series topographic maps may be available and can be superimposed on grid.)

ARIZONA STATE OFFICE
BU. LAND MANAGEMENT

JUN 24 1980

FEE NO. 3400 7:45 A.M. PHOENIX, ARIZONA

STATE OF ARIZONA, County of Santa Cruz - SS.
I do hereby certify that the within instrument was filed and recorded at the request of Daniel V. Madril
on JUN 9 1980 A. D., 198 at 2:03 o'clock P. M. Docket No. 280 Page 328

Records of Santa Cruz County, Arizona.

WITNESS my hand and official seal the day and year first above written.

MARY LOU G. SAINZ, COUNTY RECORDER

By Virginia A. Cordova
Deputy

AMC 154784

NOTICE OF LOCATION
(Lode)

NOTICE IS HEREBY GIVEN that the WHITE OAK #3
lode mining claim was located by DANIEL V. MADRIL,
whose address is P.O. Box 2052, NOGALES, ARIZONA
on JUNE 9th, 19 80.

AMC 104784

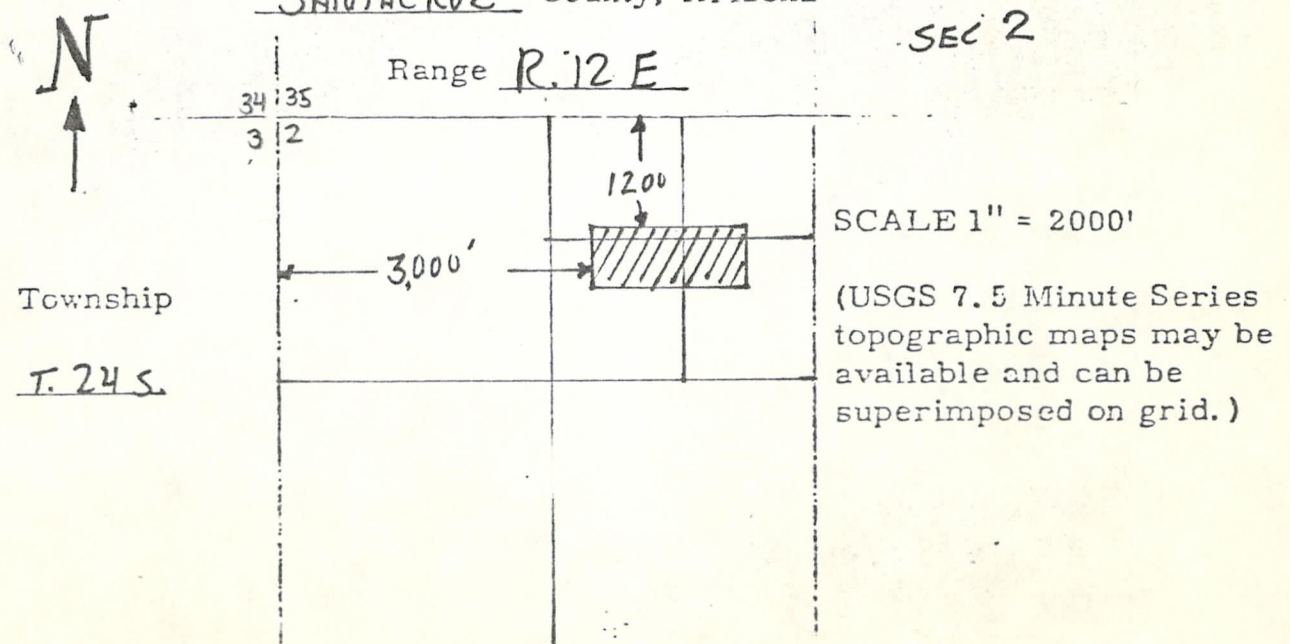
This claim is 1,500 feet in length along the vein or deposit of mineral-bearing rock in place and 600 feet in width (300 feet on either side of the center line of the claim), forming a claim in the shape of a parallelogram. The general course of the claim is E. TO W.. This notice is posted at the N.W. corner of the claim, which location monument is in Section 2 Township T. 24 S., Range R. 12 E., G&SRM.

The claim is situated in the PAJARITO Mining District approximately 1.2 MILE S.E. OF CASTLE ROCK and falls within the N. 1/2, S.W. 1/4, N.E. 1/4 of Section (s) 2, Township T. 24 S., Range R. 12 E., G&SRM, SANTA CRUZ County, Arizona.

Daniel V. Madril
Locator

PLAT OF THE WHITE OAK #3
SANTA CRUZ County, Arizona

- LODE CLAIM
- PLACER CLAIM
- MILLSITE



ARIZONA STATE OFFICE
BU. LAND MANAGEMENT

JUN 10 1980

7:45 A.M.
PHOENIX, ARIZONA